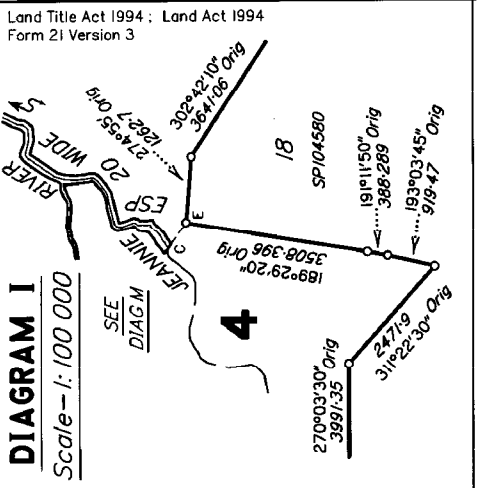


## **SCHEDULE 1**

### **Part 2 –Plans of the Agreement Area**

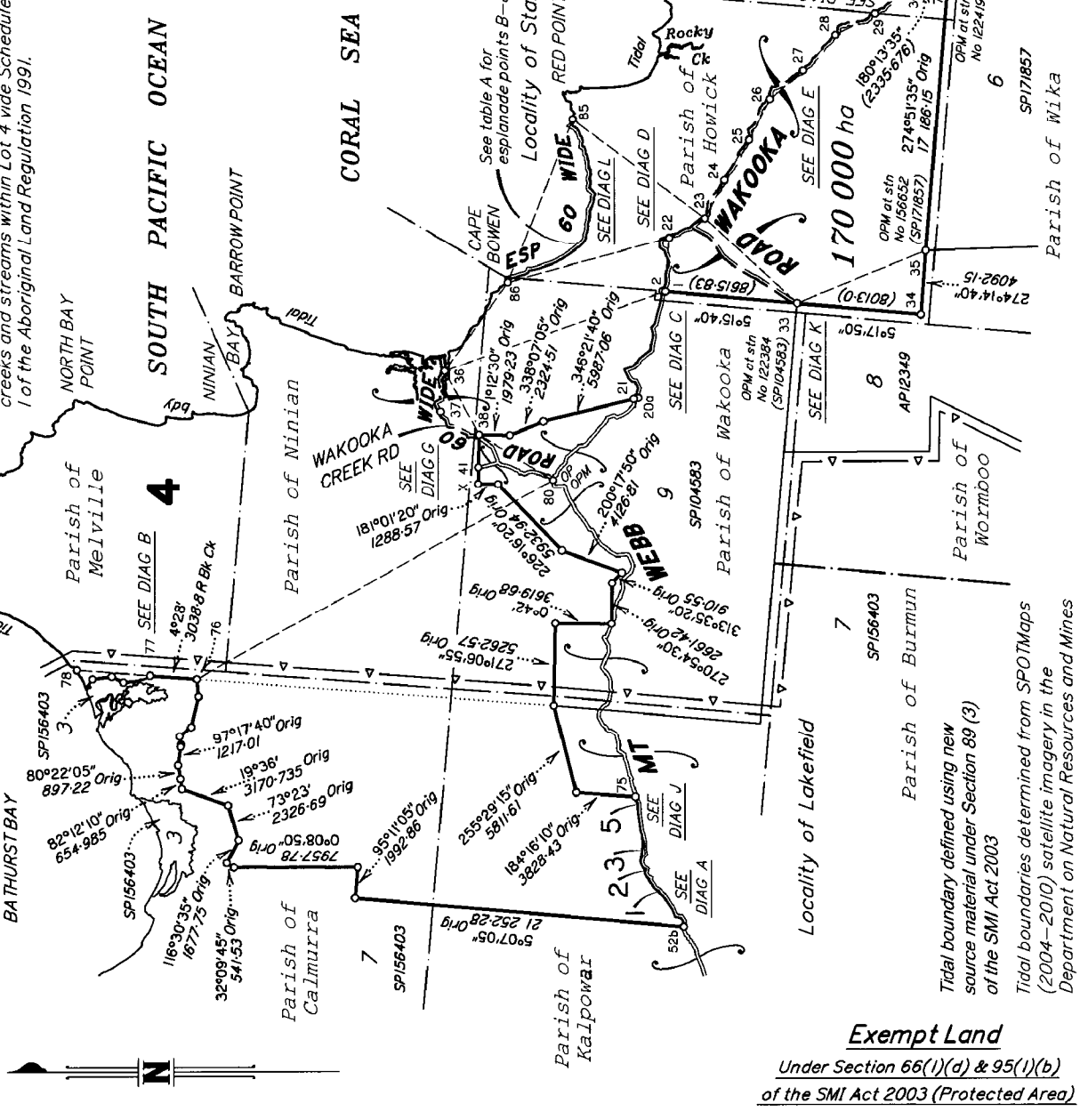
**SURVEY PLAN**



See sheet 2 for diagrams A & J,  
 sheet 3 for diagram B  
 and traverses,  
 sheet 4 for diagrams C & L,  
 sheet 5 for diagrams D & K,  
 sheet 6 for diagrams E, F & H,  
 sheet 7 for diagrams G & M,  
 sheet 8 for esplanade points,  
 reference marks, permanent  
 marks & corner information  
 & sheet 9 for survey &  
 ambulatory boundary reports

Lot 4 excludes the tidal lands of Wakooka Creek, Jeannie River, Dead Dog Creek, Rocky Creek and Saltwater Creek. Lot 4 also excludes land below ordinary low water at Spring Tides vide section 3(1)(a) of the Aboriginal Land Act 1991.  
 Lot 4 includes tidal lands of all other rivers, creeks and streams within Lot 4 vide Schedule 1 of the Aboriginal Land Regulation 1991.

Original information compiled from BS192, F/N's BS192, SPI04580, SPI04583, SPI156403, SPI171857 and SCS122414 in the Department of Natural Resources and Mines  
 Boundaries measured with GNSS observations and not cleared or run.



**Exempt Land**  
 Under Section 66(1)(d) & 95(1)(b)  
 of the SMI Act 2003 (Protected Area)

I, Leslie Clyde Fehhaber hereby certify that the land comprised in this plan was surveyed by me personally, and by Lyle van Tienhoven, Jemma Alexandra Petrie and Ian William Honor, Cadastral Surveyors and Jeffrey John Pickford, Graduate Surveyor for whose work I accept responsibility, and that the plan is accurate, that the said survey was performed in accordance with the Survey and Mapping Infrastructure Act 2003 and Surveyors Act 2003 and associated Regulations and Standards and that the said survey was completed on 12-9-2012

*Leslie Clyde Fehhaber*  
 Cadastral Surveyor  
 12-9-2012  
 Date

**Plan of Lots 1-5**

**Cancelling Lot 4 on NPW531, Lot 2 on API2349,  
 Lot 5 on SPI56403 and Lot 37 on USL8141**

**Starcke**  
 LOCAL GOVERNMENT: Cook Shire Council LOCALITY: & Lakefield

Meridian: MGA (Zone 55) vide SPI56403

Survey Records No

Scale: **1:300 000**

Format: **STANDARD**

**SP252501**

State copyright reserved.

**715314432**

NO FEE  
16/09/2013 14:14

CS 495

**WARNING : Folded or Mutilated Plans will not be accepted.  
Plans may be rolled.  
Information may not be placed in the outer margins.**

5. Lodged by JATSIMA  
CAPE YORK PENINSULA TENURE RESOLUTION PROGRAM  
PO Box 4597  
CAIRNS QLD 4870  
ACTION OFFICER: L MORRISSEY  
ELVAS REF: 2013/000881  
(Include address, phone number, reference, and Lodger Code) CS2341

1. Certificate of Registered Owners or Lessees.

I/We The State of Queensland (represented by  
Department of National Parks, Recreation, Sport  
and Racing and Department of Natural Resources  
and Mines - Land Act)  
Signed by Jason Jacobs

(Names in full)

\* as Registered Owners of this land agree to this plan and dedicate the Public Use Land as shown hereon in accordance with Section 50 of the Land Title Act 1994.

\* as Lessees of this land agree to this plan.

 (A/PPA OFNS) 11/9/13  
Signature of \*Registered Owners \*Lessees

\* Rule out whichever is inapplicable

2. Planning Body Approval.

\*  
hereby approves this plan in accordance with the :  
%

Dated this ..... day of .....

..... #

..... #

\* Insert the name of the Planning Body. % Insert applicable approving legislation.  
# Insert designation of signatory or delegation

3. Plans with Community Management Statement :

CMS Number :  
Name :

4. References :

Dept File: CNS 929057  
Local Govt :  
Surveyor :

6. Existing		Created		
Title Reference	Description	New Lots	Road	Secondary Interests
47001684	Lot 37 on USL8141	4	-	-
47502020	Lot 4 on NPW531	4	-	-
47502020	Lot 2 on API2349	1-5	-	-
47502020	Lot 5 on SPI56403	4	-	-

NOTE - Permit to Occupy 713598161 is cancelled

1-3 & 5	Lot 2 on ME800313
4	Lot 2 on ME800313 & NP4 on NPW42
Lots	Orig

7. Orig Grant Allocation :

8. Map Reference :

7869-32312


9. Parish :

As shown

10. County :

Melville

11. Passed & Endorsed :

By: Department of Natural Resources and Mines  
Date: 18-04-2013  
Signed:   
Designation: Principal Surveyor

12. Building Format Plans only.

I certify that :  
\* As far as it is practical to determine, no part of the building shown on this plan encroaches onto adjoining lots or road;  
\* Part of the building shown on this plan encroaches onto adjoining \* lots and road

Cadastral Surveyor/Director \* Date  
\*delete words not required

13. Lodgement Fees : State Action

Survey Deposit \$ No fees PAYABLE  
Lodgement \$ .....  
..... New Titles \$ .....  
Photocopy \$ .....  
Postage \$ .....  
TOTAL \$ .....

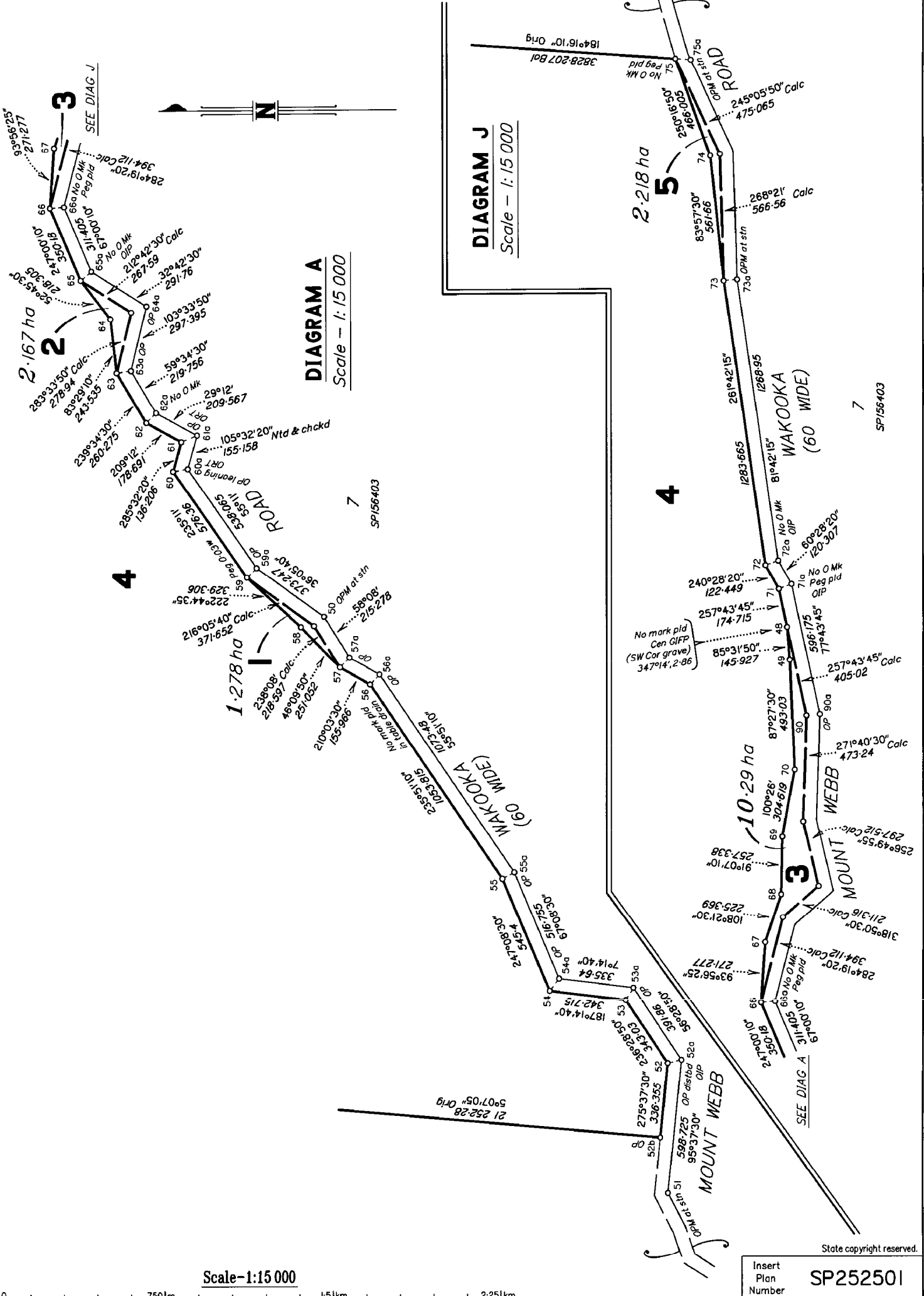
14. Insert Plan Number

SP252501

Land Title Act 1994 ; Land Act 1994  
Form 21A Version 1

ADDITIONAL SHEET

Sheet 2 of 9



**DIAGRAM A**  
Scale - 1:15 000

**DIAGRAM J**  
Scale - 1:15 000

Scale-1:15 000

0 750m 1.5km 2.25km

State copyright reserved.  
Insert Plan Number SP252501

Land Title Act 1994; Land Act 1994  
Form 21A Version 1

ADDITIONAL SHEET

Sheet 3 of 9

Traverses etc		
Line	Bearing	Dist
1-22	95°04'15"	3451.664
1-36	340°20'40"	15 036.47
3-3a	193°11'	60.105
4-4a	195°35'10"	60.009
5-5a	208°28'15"	61.802
6-6a	194°12'30"	68.039
7-7a	172°23'45"	60.367
8-8a	185°45'	60.455
9-9a	190°02'20"	60.069
10-10a	209°21'50"	64.744
11-11a	223°34'20"	60.569
12-12a	219°48'50"	60.154
13-13a	237°51'50"	61.823
14-14a	202°09'55"	92.663
15-15a	143°56'40"	60.678
16-16a	114°10'35"	64.352
17-17a	123°58'10"	69.988
18-18a	176°33'55"	64.536
19-19a	207°55'10"	60.878
20-20a	211°19'55"	60.368
21-20a	166°21'40"	76.82
22-83	156°27'10"	1730.465
22-86	344°48'40"	10 768.35
23-24	117°09'15"	2763.58
23-33	222°33'20"	8099.63
23-84	322°42'30"	852.855
23-85	36°54'25"	10 638.04
24-25	122°21'55"	3026.449
25-26	116°56'45"	2946.512
26-27	139°28'20"	2817.476
27-28	132°50'10"	3052.382
28-29	151°54'20"	2904.929
29-30	144°06'45"	2892.82
30-32	97°31'10"	223.937
31-31a	180°13'35"	65.196
31-31b	201°28'	60.029
33-35	158°01'45"	8930.3
36-37	275°38'35"	2612.884
37-38	210°43'30"	2888.44
38-36	61°21'30"	4644.26
38-80	211°46'15"	5593.935
52-52a	166°03'10"	63.679
53-53a	121°51'30"	66.001
54-54a	127°11'20"	69.249
55-55a	151°29'50"	60.292
56-56a	132°57'20"	61.553
57-57a	134°05'40"	61.847
59-59a	135°37'	60.863
60-60a	170°21'30"	66.301
61-61a	157°22'15"	76.316
62-62a	134°23'20"	62.172
63-63a	171°34'20"	64.708
65-65a	139°51'20"	62.791
66-66a	175°39'45"	63.329
71-71a	159°06'	60.687
72-72a	161°05'15"	61.045
73-73a	175°01'	60.089
75-75a	184°16'	68.723
77-78	4°28'10"	4638.17
80-76	330°57'15"	26 216.74
81-82	242°21'30"	62.45
83-84	136°16'	60.0
85-86	291°51'10"	11 269.965
86-36	305°40'15"	6985.45
86-B	246°26'	14.6

Calc  
Calc

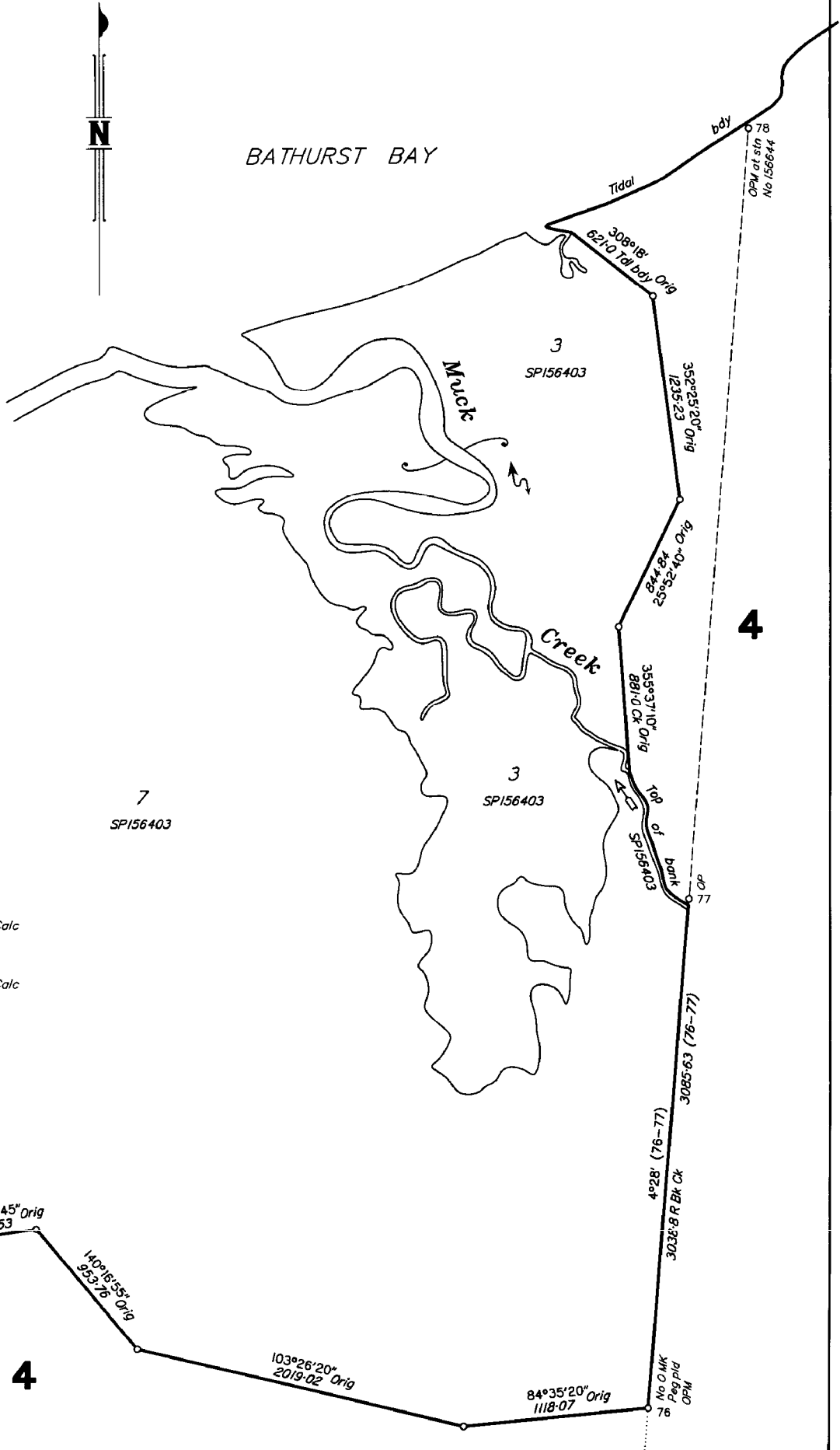


DIAGRAM B  
Scale - 1:25 000

Scale-1:25 000

0 1:25|km 2-5|km 3-75|km

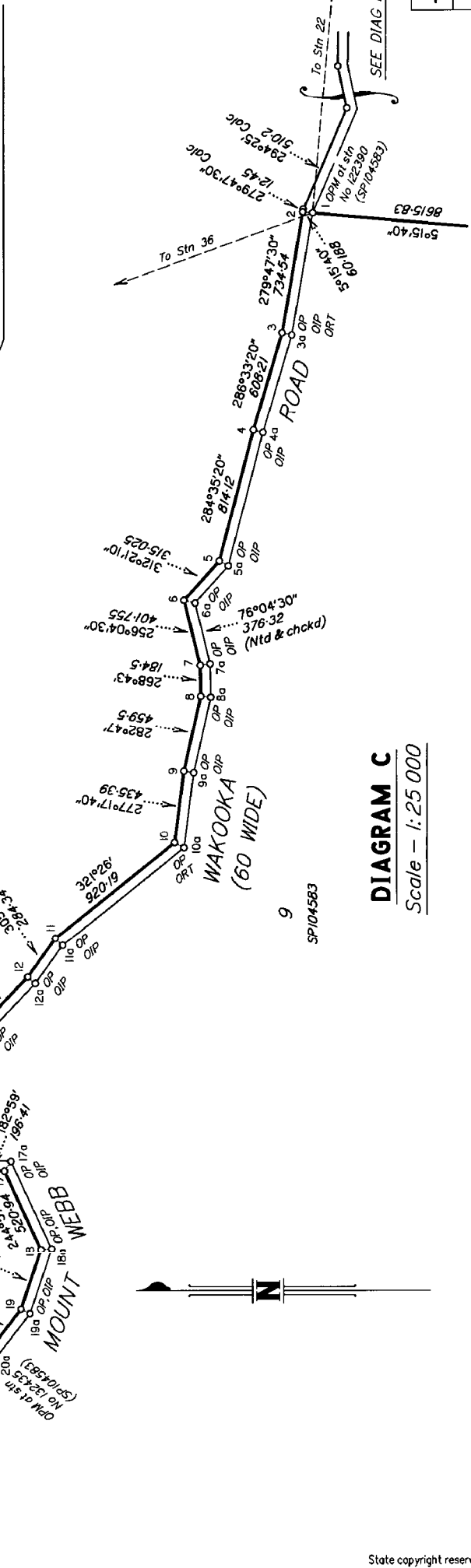
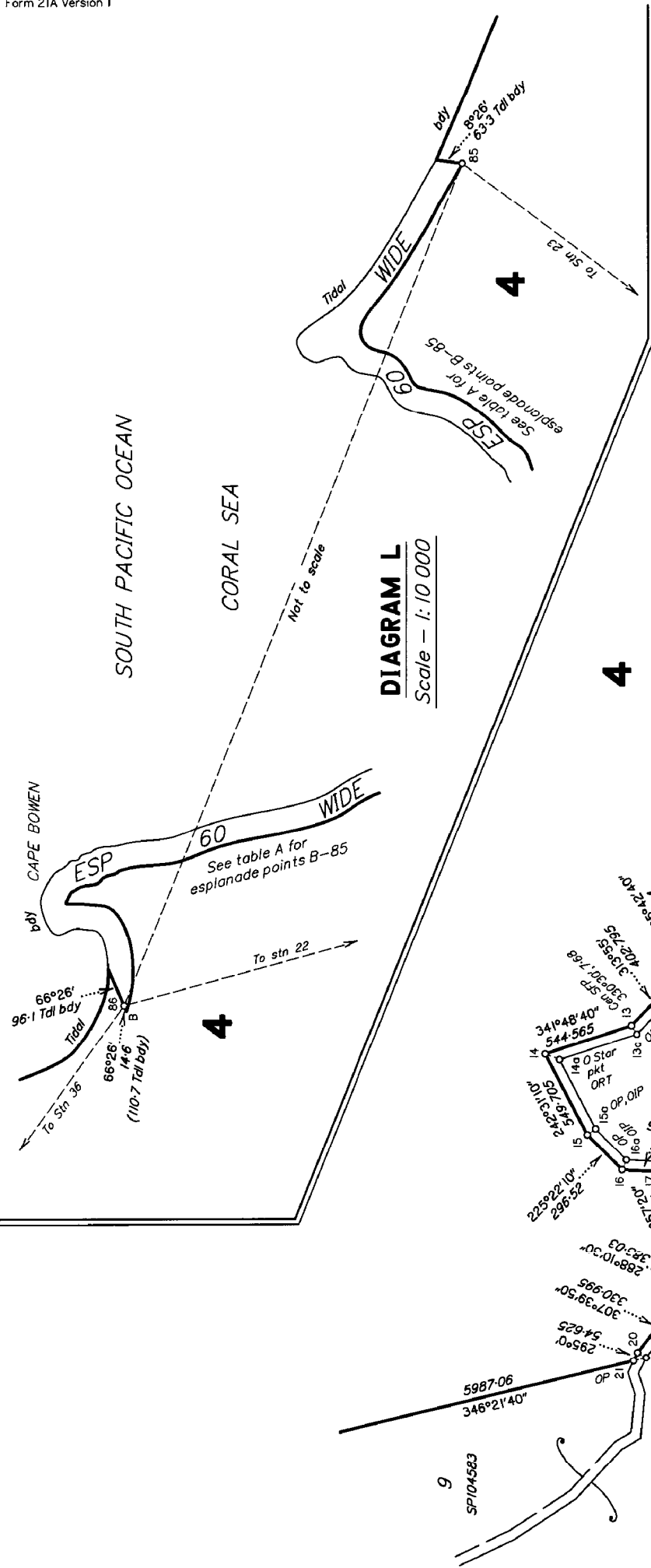
State copyright reserved.

Insert Plan Number SP252501

Land Title Act 1994 ; Land Act 1994  
Form 21A Version 1

ADDITIONAL SHEET

Sheet 4 of 9



Scale - 1:25 000

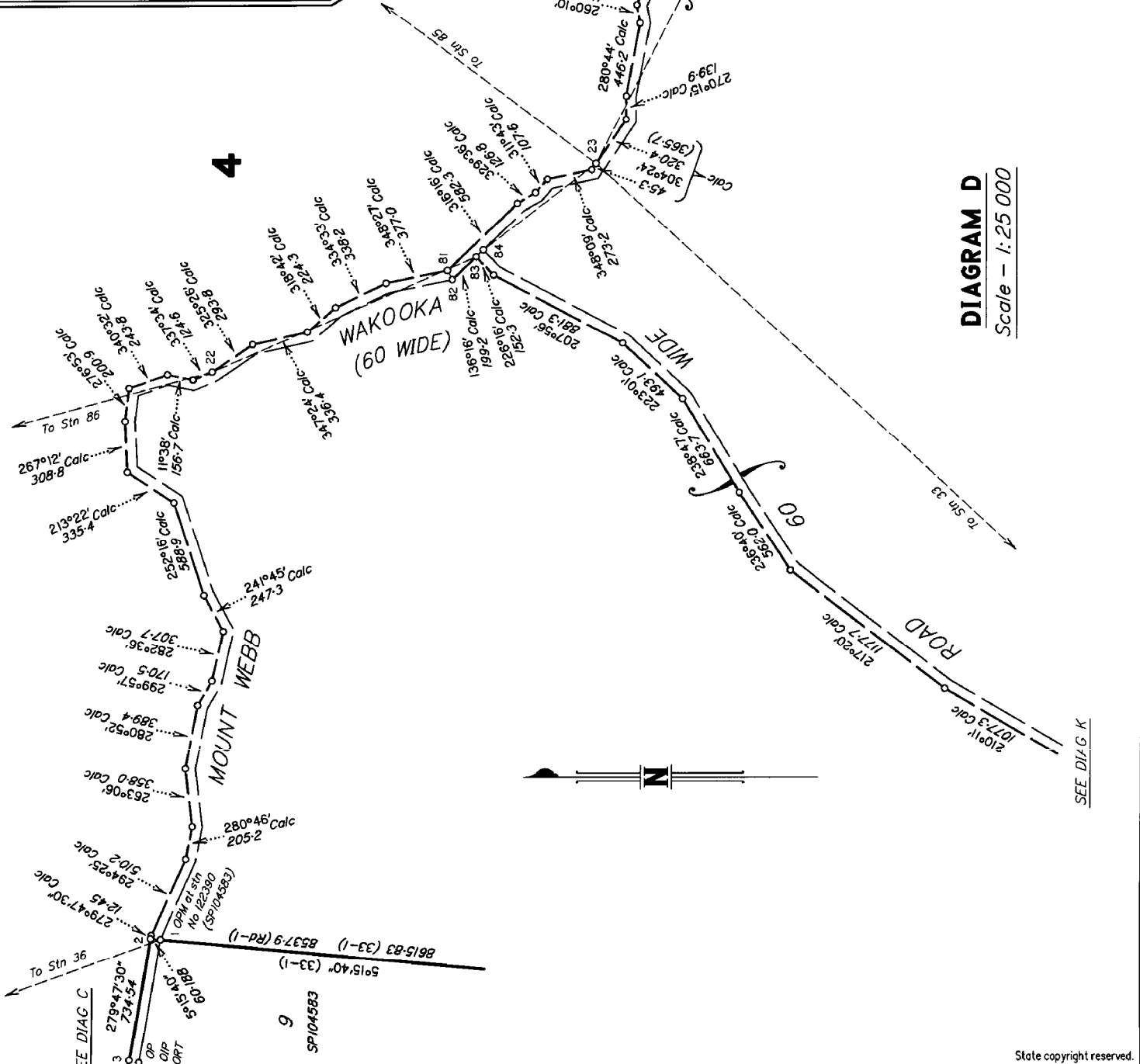
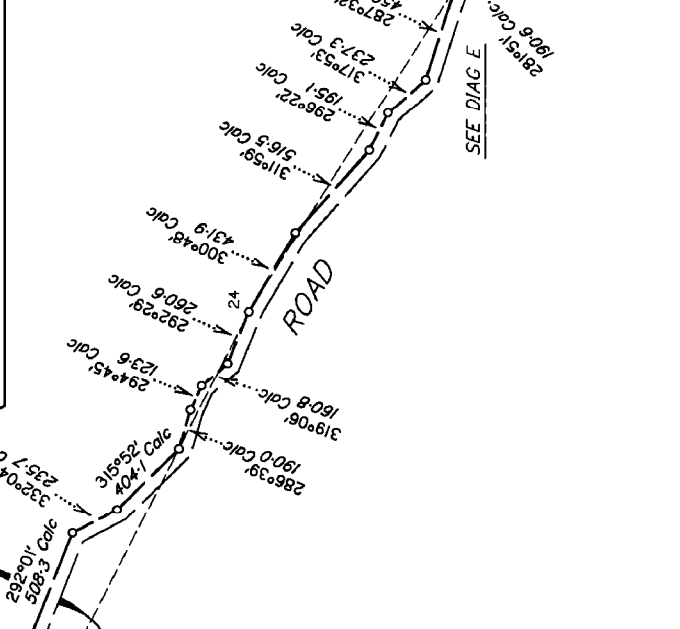
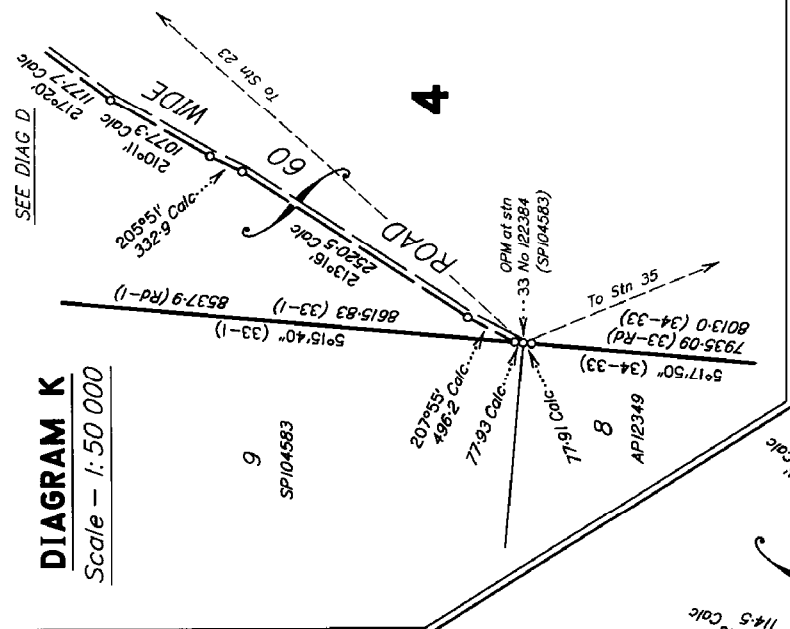
0 | 1.25|km | 2.5|km | 3.75|km

State copyright reserved.  
Insert Plan Number  
**SP252501**

Land Title Act 1994; Land Act 1994  
Form 21A Version 1

ADDITIONAL SHEET

Sheet	of
5	9



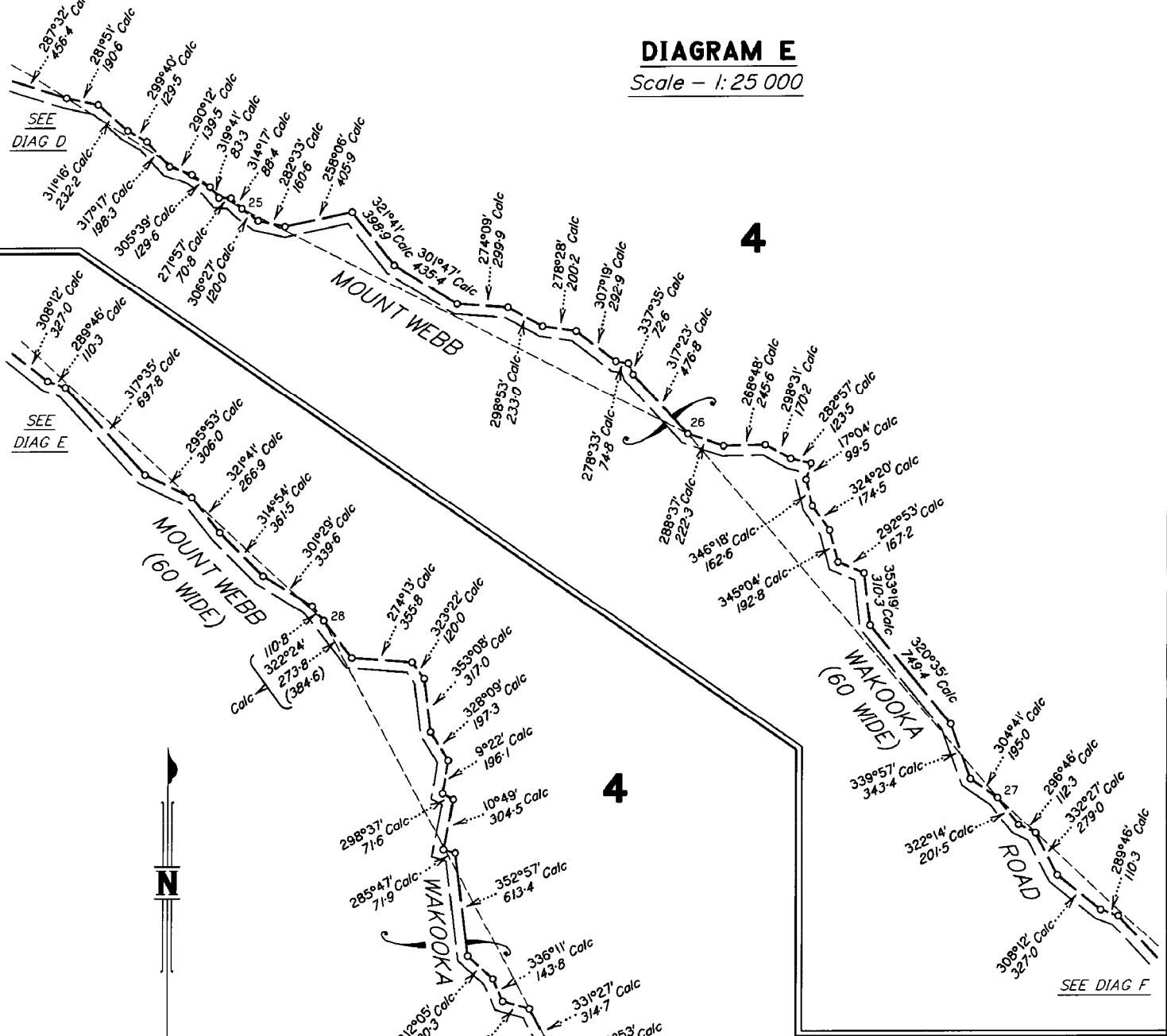
Land Title Act 1994; Land Act 1994  
Form 21A Version 1

ADDITIONAL SHEET

Sheet 6 of 9

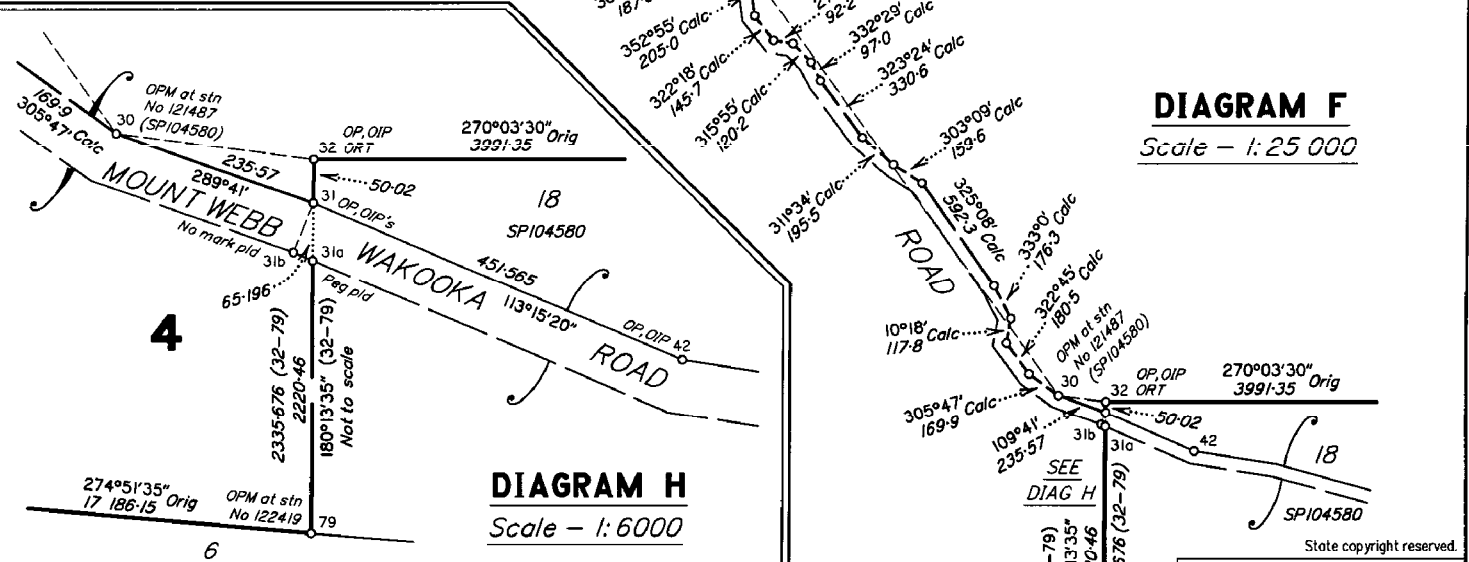
**DIAGRAM E**

Scale - 1:25 000




**DIAGRAM F**

Scale - 1:25 000



**DIAGRAM H**

Scale - 1:6000



State copyright reserved.

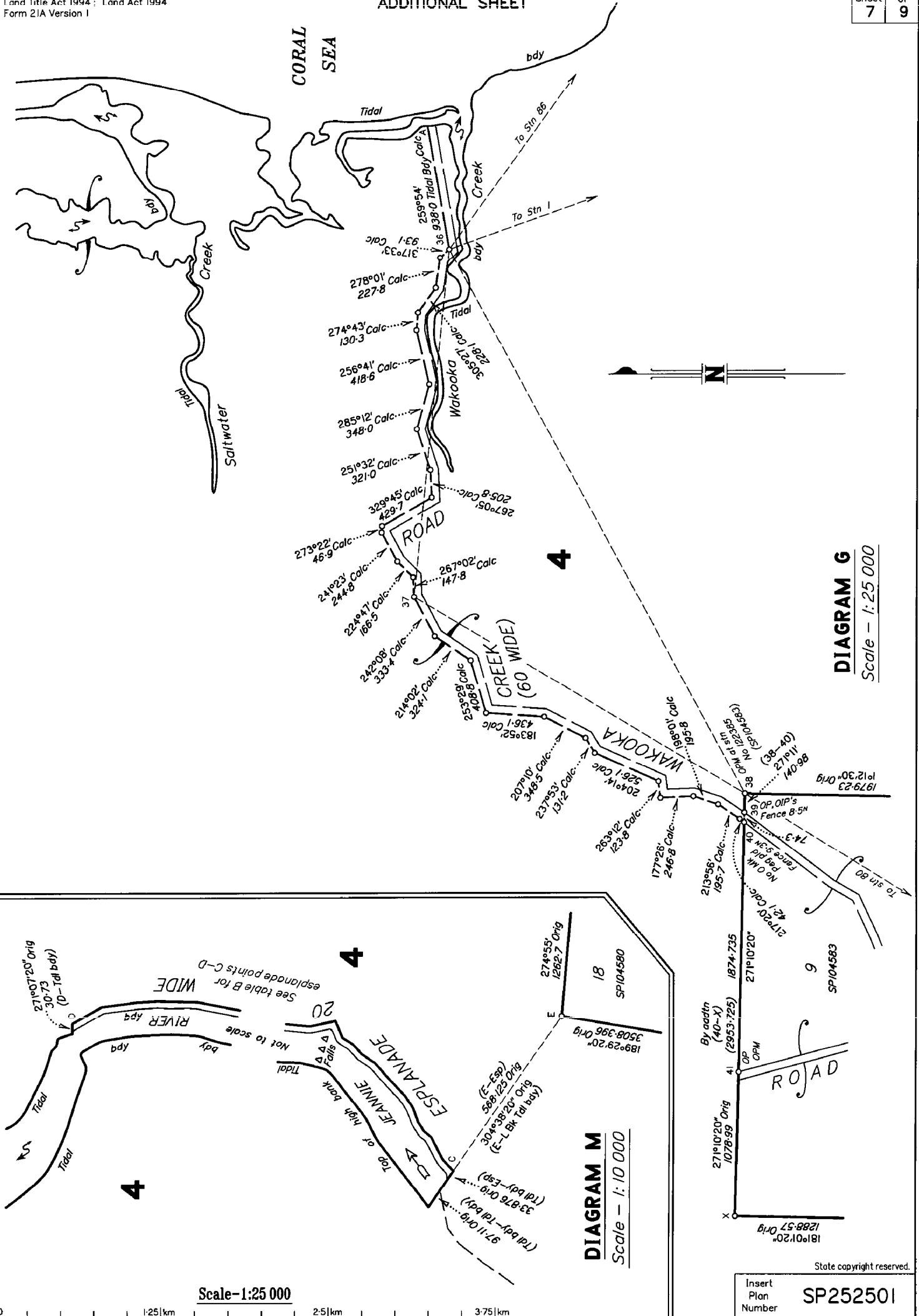
Insert Plan Number SP252501



Land Title Act 1994 : Land Act 1994  
Form 21A Version 1

ADDITIONAL SHEET

Sheet 7 of 9



Scale-1:25 000

**DIAGRAM M**  
Scale - 1:10 000

State copyright reserved.

Insert Plan Number

SP252501

Table A  
Esplanade Points

Table with columns: Bearing, Dist. Contains survey data points for Table A Esplanade Points.

Continued above

Table A  
Esplanade Points

Table with columns: Bearing, Dist. Contains survey data points for Table A Esplanade Points.

Table B  
Esplanade Points  
Jeannie River

Table with columns: Bearing, Dist. Contains survey data points for Table B Jeannie River.

Original esplanade points BS192 F/N's

Esplanade points determined from SPOTMaps (2004-2010) satellite imagery and BS192 F/N's

Reference Marks

Table with columns: Str, To, Origin, Bearing, Dist. Contains reference mark data.

Peg pld at stations 2-20, 49,  
52-55, 57, 58, 60-74 & 81-84  
No mark pld at stations 3lb,  
48, 85, 86 & 90

Permanent Marks

Table with columns: PM, Origin, Bearing, Dist, N° , Type. Contains permanent mark data.

**SURVEY REPORT**

*This plan is prepared for the transfer of Lot 4 under the Aboriginal Land Act 1991 and the recreation of National Park over the grant under the Aboriginal Land Act 1991 and the Nature Conservation Act 1992. The land is exempt land under Sections 66(1)(d) and 95(1)(b) of the Survey and Mapping Infrastructure Act 2003 (Protected Land)*

*The land is currently National Park, with the exception of Lot 37 on USL8148. All the land is currently transferrable land under the Aboriginal Land Act 1992. Lot 4 excludes esplanade 60 metres wide along the coast between Stn B near Cape Bowen and Stn 85 and 20 metres wide along the left bank of the Jeannie River between Stn C and Stn D.*

*The esplanade along the Jeannie River was surveyed by Surveyor MacLean on BS192. NPW 531 excludes the Jeannie River adjacent to and for the length of the esplanade. Surveyor MacLean's survey was plotted using existing survey control and overlaid on aerial photography. In all sections where the river was located by Surveyor MacLean good agreement with the location of the existing river bank visible in the SPOTMaps (2004-2010) imagery was evident. This indicates the river to be very stable in this area. However the survey on BS192 is very deficient in the number of points located in the northern section of the original traverse. The limited offsets in the field notes would place the esplanade within the tidal waters of the river in this section. The original survey of the river was therefore supplemented with additional river points determined from the imagery to properly define the esplanade as intended on BS192. It is noted that Surveyor MacLean did leave a number of blank pages along his traverse in the field notes which he appears not to have completed. The esplanade points on sheet 8 have been derived by offsetting the 20 metre width from the river location using the F/N's of BS192 and the points obtained from the imagery in accordance with Section 3.31 "Remote Area Surveys" of the Cadastral Survey Requirements Version 6.*

*The esplanade between Stn 85 and 86 has been defined using new source material under Section 89(3) of the SMI Act by offsetting the 60 metres from the location of the tidal boundary evidenced in SPOTMaps (2004-2010) imagery. This tidal boundary is Ordinary High Water Mark at Mean Spring Tides (MHWS).*

*Lots 1-5 are to be excised from the existing Cape Melville National Park as the road formation encroaches on these areas. The lots will be dedicated as road after the excision is complete. The formation is a new formation built within the last 3-4 years. The road to the SW between Stns 22 and 23 does not exist on the ground. An extensive search in the locality did not find any formation or significant evidence of the existence of a road in this location. The boundaries of the road have been determined from the DCDB. It is noted the terminal point of the road near Stn 33 is on top of a high hill and practicable access would not be possible to this location. If at any time in the future a road was to be built to provide access to Lot 8 on AP12349 and the SW corner of Lot 9 on SP104583, action would need to be taken to excise this road from the new deed and close this existing dedicated road.*

*The Mt Webb Wakooka Road from Stn 1 south to Stn 30 and the Wakooka Creek Rd has been surveyed in their current dedicated location which is consistent with the long standing location of the existing track. Small deviations due to seasonal washouts have been ignored. The current location of the track is mostly within the surveyed corridor. The eastern most end of the Wakooka Creek Road is located on coastal salt pans and is not traversable. The location of this part of the road has been derived from the DCDB. It would not be practicable to construct a road in this location.*

**AMBULATORY BOUNDARY REPORT**

*Lot 4 on NPW531 excludes the tidal lands of Dead Dog, Saltwater, Wakooka and Rocky Creeks, and the Jeannie River but includes the tidal lands of the Howick River and other tidal creeks and streams. This has been maintained on this plan and the tidal lands of the Howick River and other tidal creeks not excluded above are included in Lot 4. The tidal boundary of the coastline is Ordinary High Water Mark at Mean Spring tides which equates to MHWS. The tidal lands included in Lot 4 are those lands between MHWS and MLWS. Any land below ordinary low water at Spring Tides (waters of the sea and sea bed) is excluded from Lot 4 vide section 31(1)(a) of the Aboriginal Land Act 1991.*

*The coastal boundary has been determined from SPOTMaps (2004-2010) satellite imagery using new source material under Section 89(3) of the the SMI Act 2003. The tidal boundary is MHWS. The land is exempt Land under Sections 66(1)(d) and 95(1)(b) of the SMI Act 2003 (Protected Land). The location of MHWS identified in the imagery is either, on the upper part of sandy beaches, at the colour change on the rocky headlands predominately caused by being covered by water at most tides, or at the landward edges of the main mangroves where mangroves exist. In the excluded river systems where no mangroves exist, the tidal boundary is generally the top of the steep bank containing the MHWS tides. Extensive salt pans exist around these rivers and creeks and these are mostly above MHWS and therefore included in Lot 4. The upper reach of the Jeannie River is also excluded from Lot 4 to the south western extent of the 20 metre wide esplanade along the right bank. The Jeannie River is not tidal from the SW end of the esplanade for about 500 metres to some falls. The river is tidal below the falls. The non tidal river boundary is top of the high bank as picked up by surveyor MacLean on BS192.*

Land Title Act 1994 ; Land Act 1994  
 Form 21 Version 3

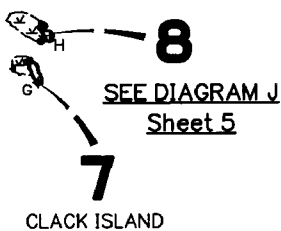
**SURVEY PLAN**

Sheet **1** of **7**

**APPROX M.G.A. COORDINATES**

STATION	EASTING	NORTHING	ZONE
A	204 862	8 425 133	55
B	203 080	8 427 293	55
C	202 478	8 427 456	55
D	200 685	8 427 200	55
H	203 863	8 442 473	55

Positional accuracy 50 metres



*Exempt Land Under Section 66 (1)(d) of the SMI Act 2003 (Protected Area).*

**SEE DIAGRAM K Sheet 6**

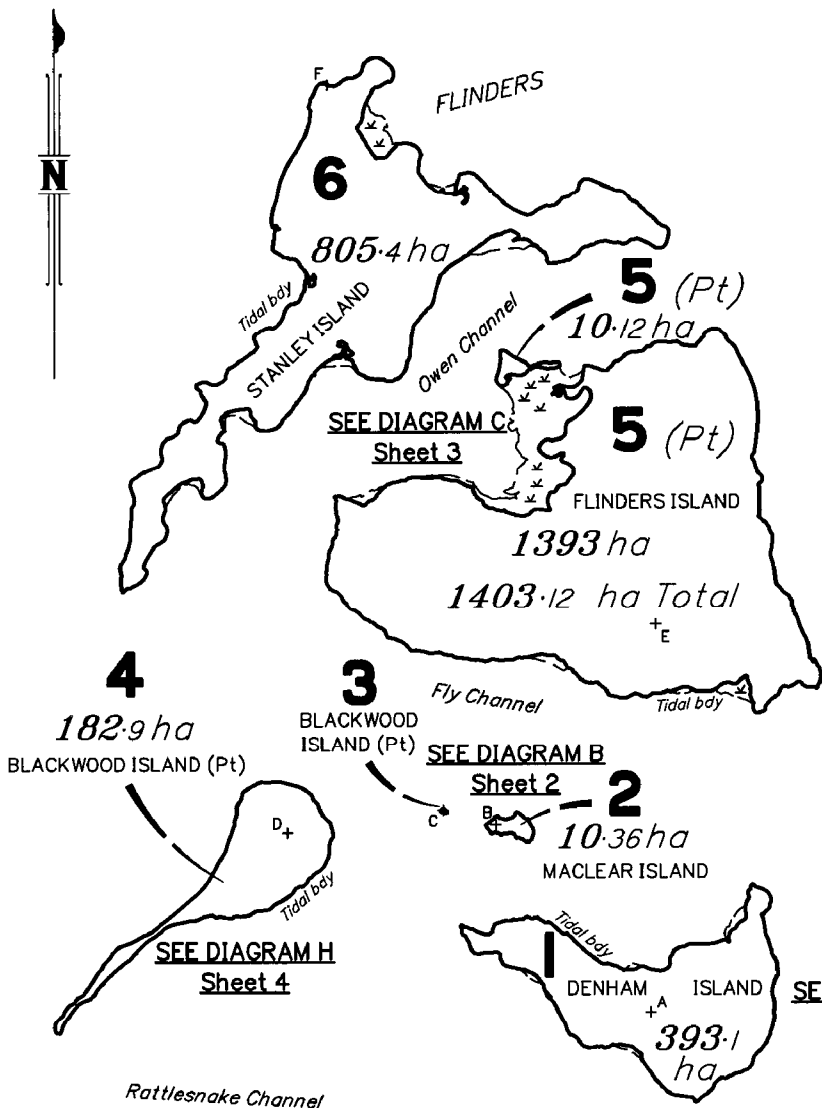


**PERMANENT MARKS**

**M.G.A. COORDINATES GDA-94**

PM	BEARING	DIST	STN	TYPE	EASTING	NORTHING	ZONE	ORDER	CLASS
E-PM	at station		701094	Standard	204 909-943	8 429 601-972	55	4th	D
F-PM	at station		702555	Standard	201 133-736	8 435 822-949	55	4th	D
G-PM	at station		700824	Unknown	203 728-295	8 441 942-621	55	4th	D
J-PM	at station		701442	Gen light house	211 875-089	8 441 117-648	55	4th	D

ISLANDS




SOUTH PACIFIC OCEAN

CORAL SEA

*For Survey Report see Sheet 7*

Scale 1:60000 - Lengths are in Metres.



**Plan of Lots 1 - 9**

*Cancelling Lot 413 on NPW606*

LOCAL GOVERNMENT: **Cook S.C.**

LOCALITY: **LAKEFIELD**

Meridian: **MGA Zone 55**

Survey Records: **No**

Scale: **1:60000**

Format: **STANDARD**



**SP220299**

I, Robert BULGARELLI hereby certify that the land comprised in this plan was surveyed by me personally and by Lyle van TIENHOVEN and Leslie Clyde FEHLHABER, Cadastral Surveyors for whose work I accept responsibility and that the plan is accurate, that the said survey was performed in accordance with the Survey and Mapping Infrastructure Act 2003 and Surveyors Act 2003 and associated Regulations and Standards and that the said survey was completed on 01/02/2013.

22-02-2013 *R. Bulgarelli*  
 Date Cadastral Surveyor

**715314451**

**CS 495**

**NO FEE**  
16/09/2013 14:20

**WARNING : Folded or Mutilated Plans will not be accepted.**  
**Plans may be rolled.**  
**Information may not be placed in the outer margins.**

5. Lodged by **DATSIMA**  
**CAPE YORK PENINSULA TENURE RESOLUTION PROGRAM**  
**PO Box 4597**  
**CAIRNS QLD 4870**  
**ACTION OFFICER: L MORRISSEY**  
**ELVAS Ref: 2013/00872**  
(Include address, phone number, reference, and Lodger Code) **CS2341**


**1. Certificate of Registered Owners or Lessees.**

1/We **THE STATE OF QUEENSLAND (represented by Department of National Parks, Recreation, Sport and Racing)**  
**Signed by Jason Jacobs**

(Names in full)

\* as Registered Owners of this land agree to this plan and dedicate the Public Use Land as shown hereon in accordance with Section 50 of the Land Title Act 1994.

\* as Lessees of this land agree to this plan.

 **(ADDN QPWS) 11/9/13**  
Signature of \*Registered Owners \*Lessees

\* Rule out whichever is inapplicable

**2. Planning Body Approval.**

\*  
hereby approves this plan in accordance with the:  
%

Dated this ..... day of .....

..... #

..... #

\* Insert the name of the Planning Body.

# Insert designation of signatory or delegation

% Insert applicable approving legislation.

**3. Plans with Community Management Statement :**

CMS Number :

Name :

**4. References :**

Dept File: 2013/000872

Local Govt :

Surveyor :

6. Existing		Created		
Title Reference	Description	New Lots	Road	Secondary Interests
47502181	Lot 413 on NPW606	1-9	---	---

Lots	Orig
------	------

**7. Orig Grant Allocation :**

**8. Map Reference :**

7769

**9. Parish :**

**MACLEAR**

**10. County :**

**Melville**

**11. Passed & Endorsed :**

By: Dept Natural Resources & Mines

Date: 22/2/13

Signed:  **D.W. Mallet**

Designation: Cadastral Surveyor

**12. Building Format Plans only.**

I certify that:  
\* As far as it is practical to determine, no part of the building shown on this plan encroaches onto adjoining lots or road.  
\* Part of the building shown on this plan encroaches onto adjoining \* lots and road

Cadastral Surveyor/Director \* Date

\* delete words not required

**13. Lodgement Fees : STATE ACTION NO FEES PAYABLE**

Survey Deposit	\$
Lodgement	\$
..... New Titles	\$
Photocopy	\$
Postage	\$
TOTAL	\$

14. Insert Plan Number

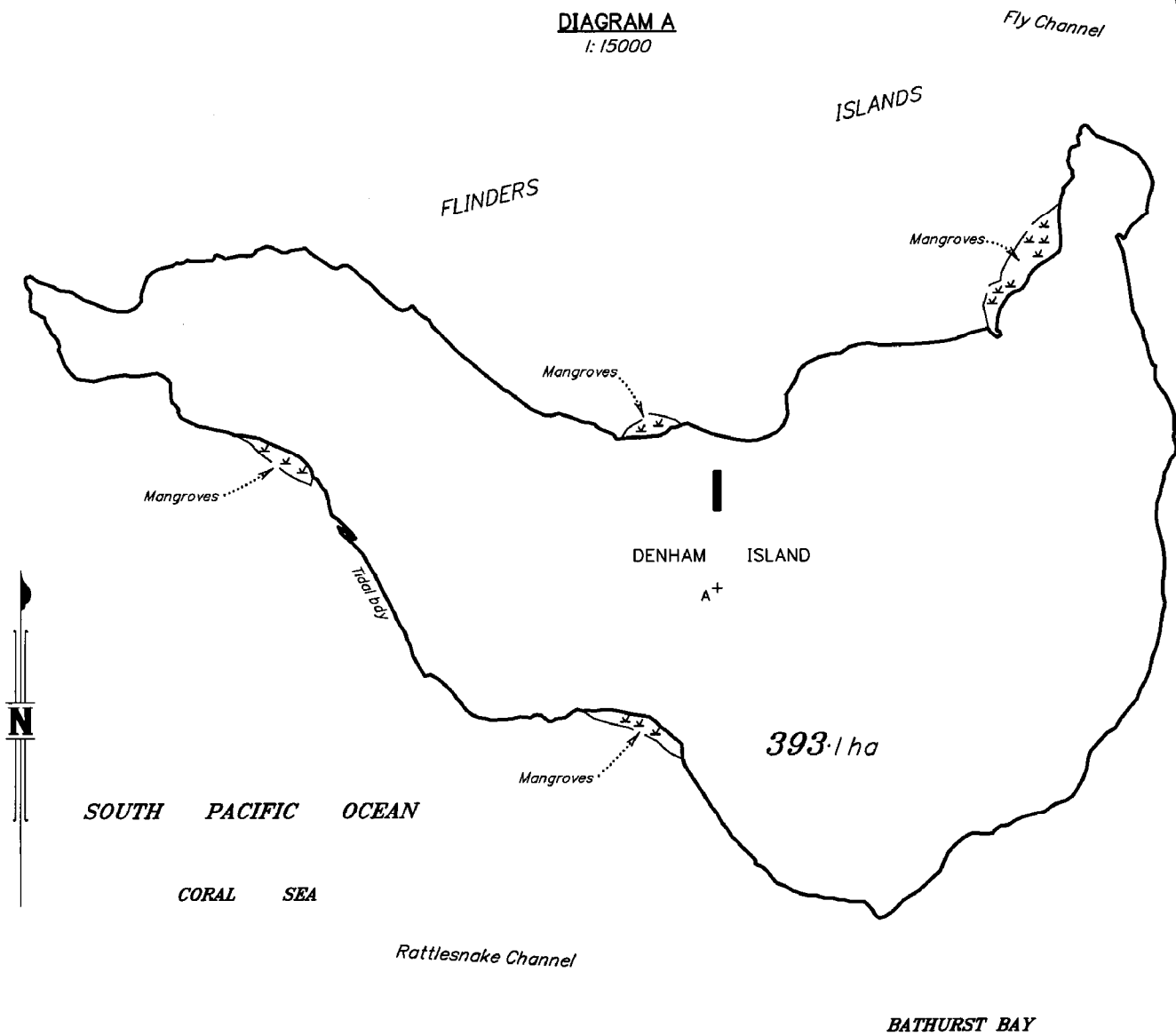
**SP220299**

Land Title Act 1994; Land Act 1994  
Form 21A Version 1

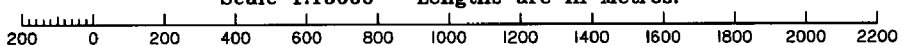
ADDITIONAL SHEET

Sheet	of
2	7

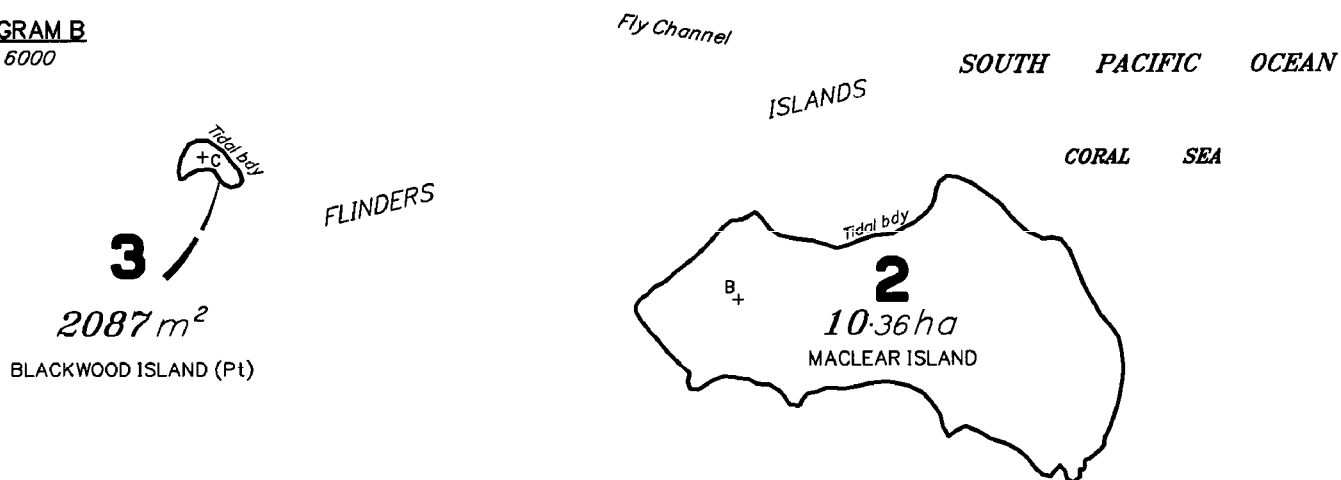
**DIAGRAM A**  
1:15000



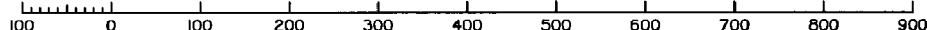
Scale 1:15000 - Lengths are in Metres.



**DIAGRAM B**  
1:6000



Scale 1:6000 - Lengths are in Metres.



State copyright reserved.

Insert Plan Number **SP220299**

Land Title Act 1994; Land Act 1994  
Form 21A Version 1

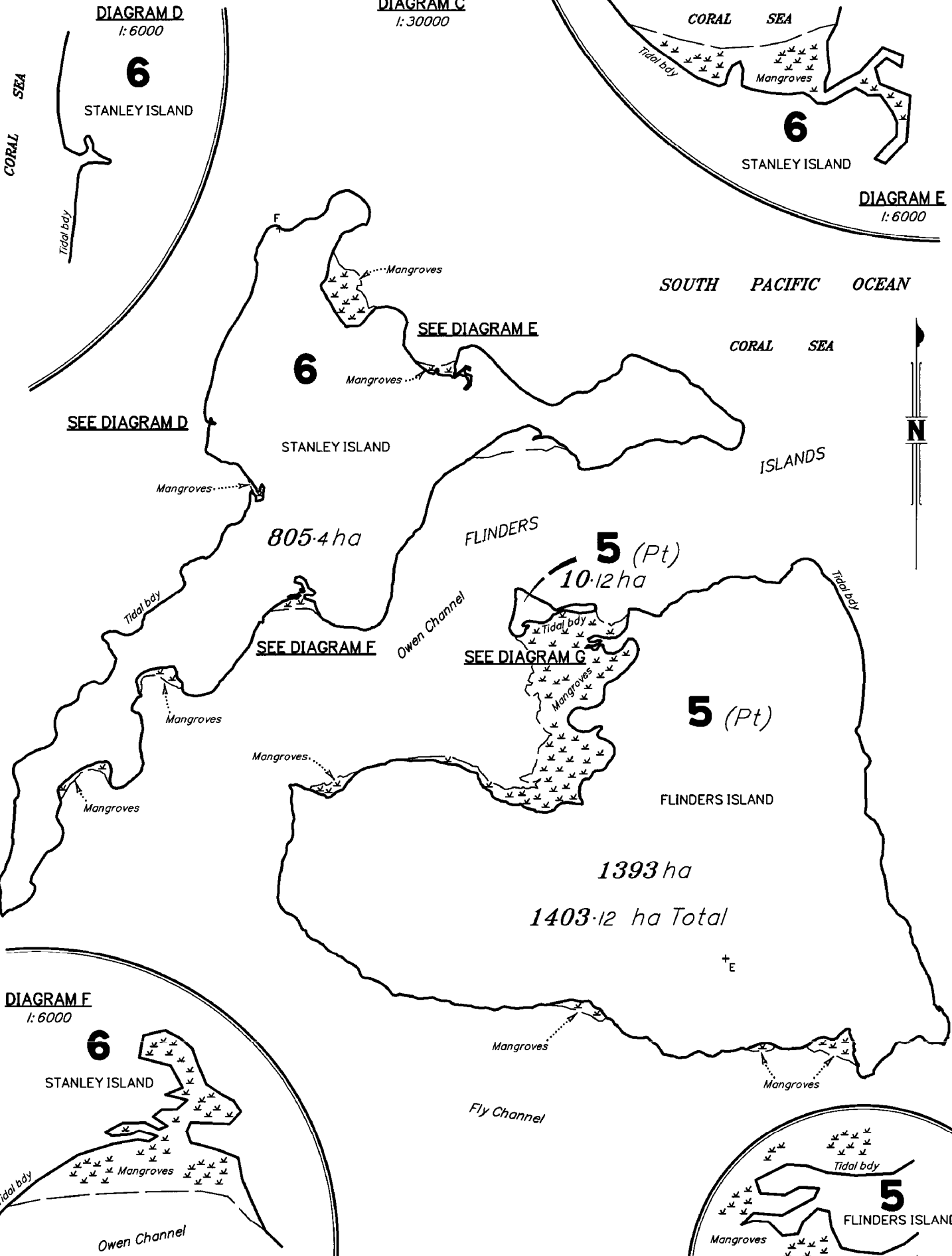
ADDITIONAL SHEET

Sheet 3 of 7

**DIAGRAM D**  
1: 6000

**DIAGRAM C**  
1: 30000

**DIAGRAM E**  
1: 6000



**DIAGRAM F**  
1: 6000

**DIAGRAM G**  
1: 6000

Scale 1:30000 - Lengths are in Metres.

500 0 500 1000 1500 2000 2500 3000 3500 4000 4500

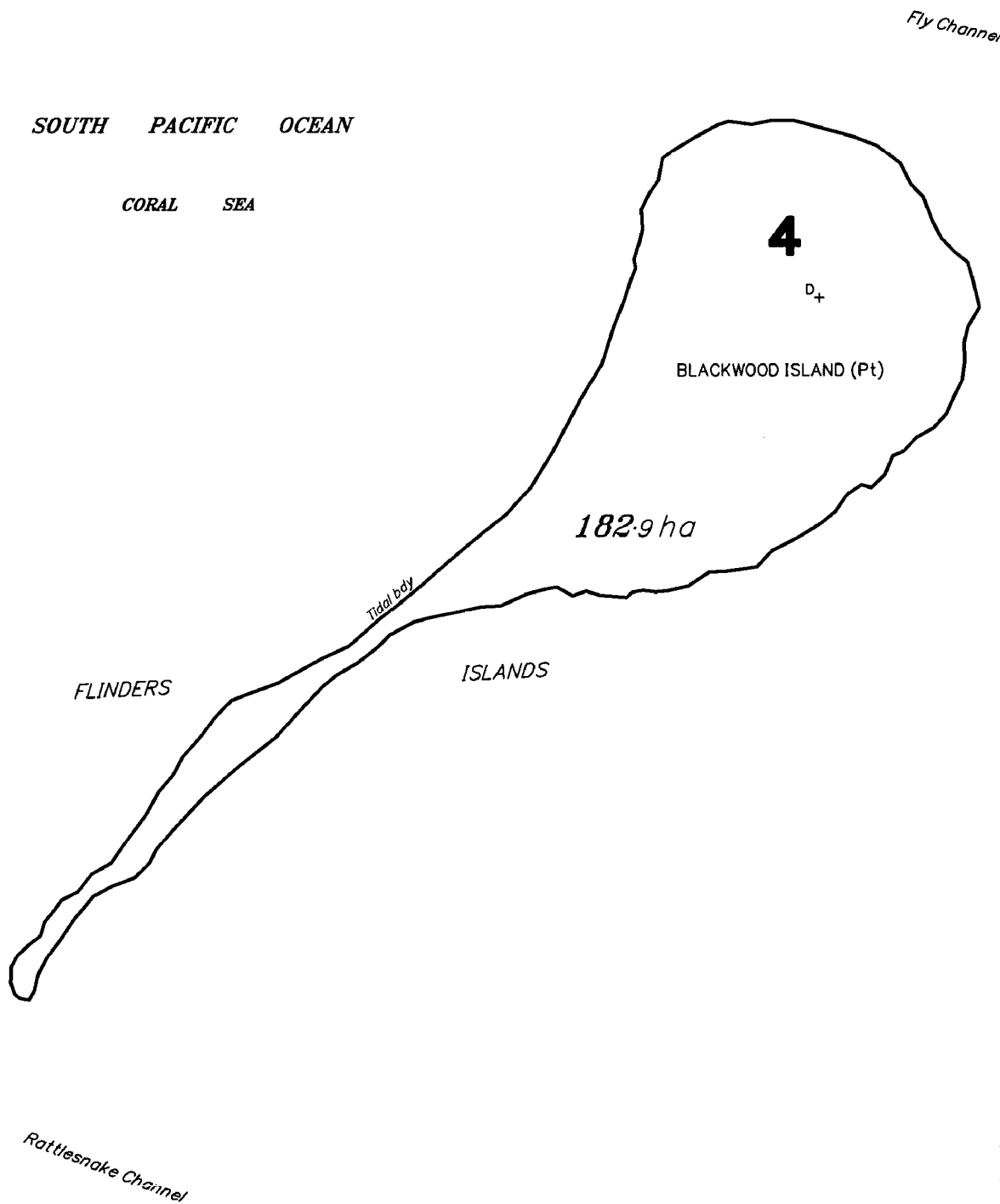
50mm 100mm 150mm

Insert Plan Number **SP220299**

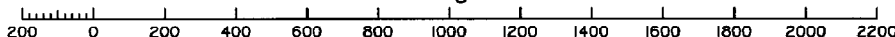
State copyright reserved.

DIAGRAM H

1:15000



Scale 1:15000 - Lengths are in Metres.



State copyright reserved.

Insert Plan Number **SP220299**



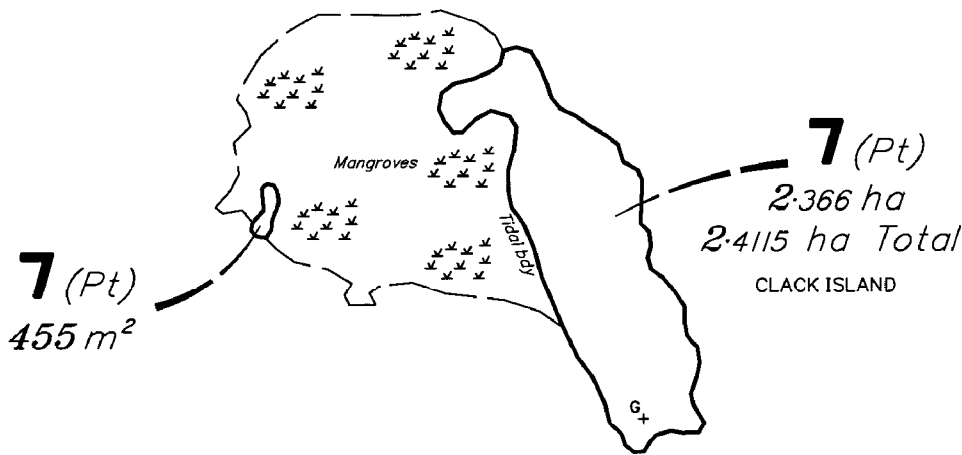
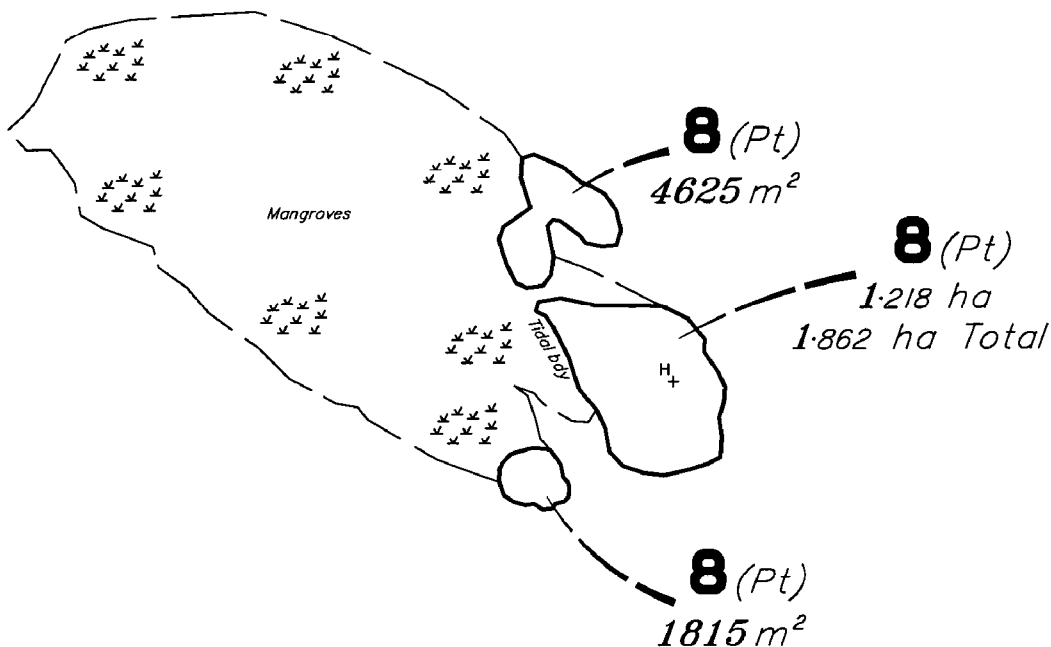
ADDITIONAL SHEET

DIAGRAM J

1:4000

SOUTH PACIFIC OCEAN

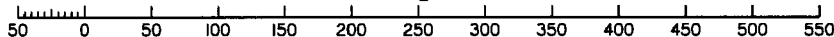
CORAL SEA



ISLANDS

FLINDERS

Scale 1:4000 - Lengths are in Metres.



State copyright reserved.

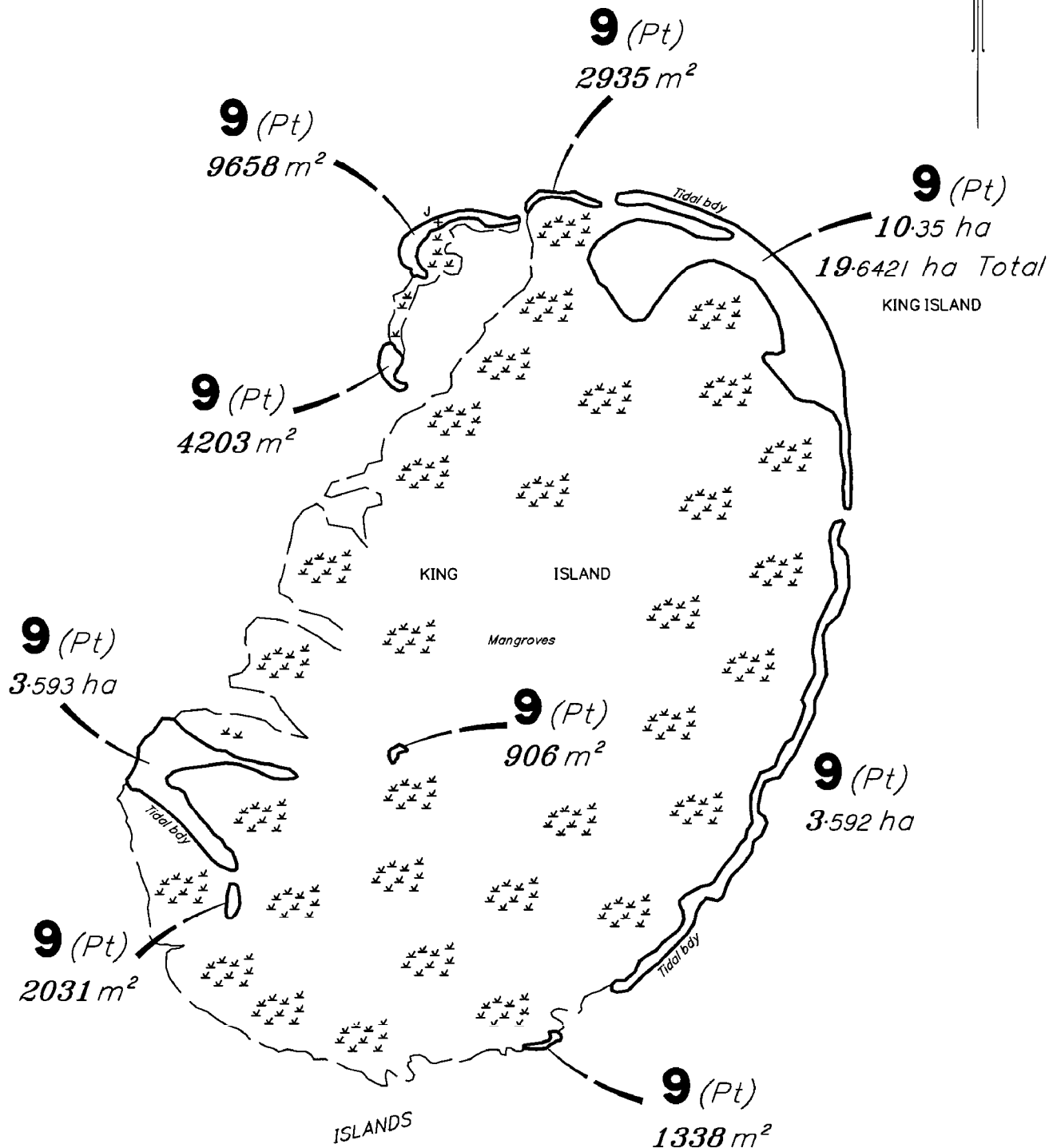
Insert Plan Number SP220299

**DIAGRAM K**


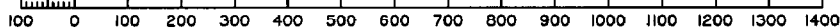
1:10000

SOUTH PACIFIC OCEAN

CORAL SEA



Scale 1:10000 - Lengths are in Metres.



State copyright reserved.

Insert Plan Number **SP220299**

**Survey Report SP220299**

This Plan has been prepared for the issue of a freehold title of Lots 1-9 under the *Aboriginal Land Act 1991* and to re-create National Park over the grant under the *Nature Conservation Act 1992* and the *Aboriginal Land Act 1991*. The land is currently National Park and the survey was carried out in accordance with Section 3.31 of the Cadastral Survey Requirements (Remote Area Surveys).

The tidal boundary of Lots 1-9 is High Water Mark at Mean Spring Tides which equates to Mean High Water Spring (MHWS). The nearest site with published tide prediction is Leggitt Island which has published values of 2.7 metres for MHHW (Diurnal tides). MHHW is by definition close to MHWS (semi diurnal tides).

The location of the tidal boundaries of Lots 1-6 have been interpreted using Spot Maps (2004-2010) 2.5m satellite imagery in the Department of Natural Resources and Mines. Lots 1-6 are mainland Islands and the position of the tidal boundary has been interpreted using knowledge of the tidal intersects on the adjacent mainland and observation of the tide on Clack Island. The position of the HWM intersect lies towards the top of sandy beaches, at the landward edge of main mangroves and the change in colouration on the rocky headland. The location of the boundary has been interpreted from the imagery with no site verification. Future definitions of the boundary on the ground may vary depending on the accuracy of the interpretation of the feature adopted and identified in the image.

The tidal boundaries of Lots 7-9 have been positioned using Spot Maps (2004-2010) 2.5m satellite imagery in the Department of Natural Resources and Mines. Ground truthing was carried out using Class PE GNSS observation in December 2012 when the tide height was close to 2.7metres on Leggitt Island. The tide on the day therefore was at a position that would generally be very close to High Water Mark at Mean Spring Tides. All these islands are coral cay islands with the exception of Clack Island. Most of the islands contain extensive mangroves systems all of which were observed to lie below the tidal boundary. i.e the base of the mangroves were covered by the sea at a tide of 2.7 metres and therefore seaward of the tidal boundary.

The extensive mangrove systems on these Islands are seaward of the tidal boundary and within the State Marine Park.

The presentation of NPW 606 has no indication as to the definition of the boundary of the Islands and show the adjoining as being the Coral Sea. The land immediately adjacent to the tidal boundary of the Islands is State Marine Park. The extent of the State Marine Park is normally Low Water mark at Mean Spring Tides to High Water Mark at Mean Spring Tides. The boundary of National Park Islands is normally High Water Mark at Mean Spring Tides. There is no indication on NPW 606 that the boundary is anything other than High Water Mark at Mean Spring Tides, which is therefore defined as the boundary of these Islands.

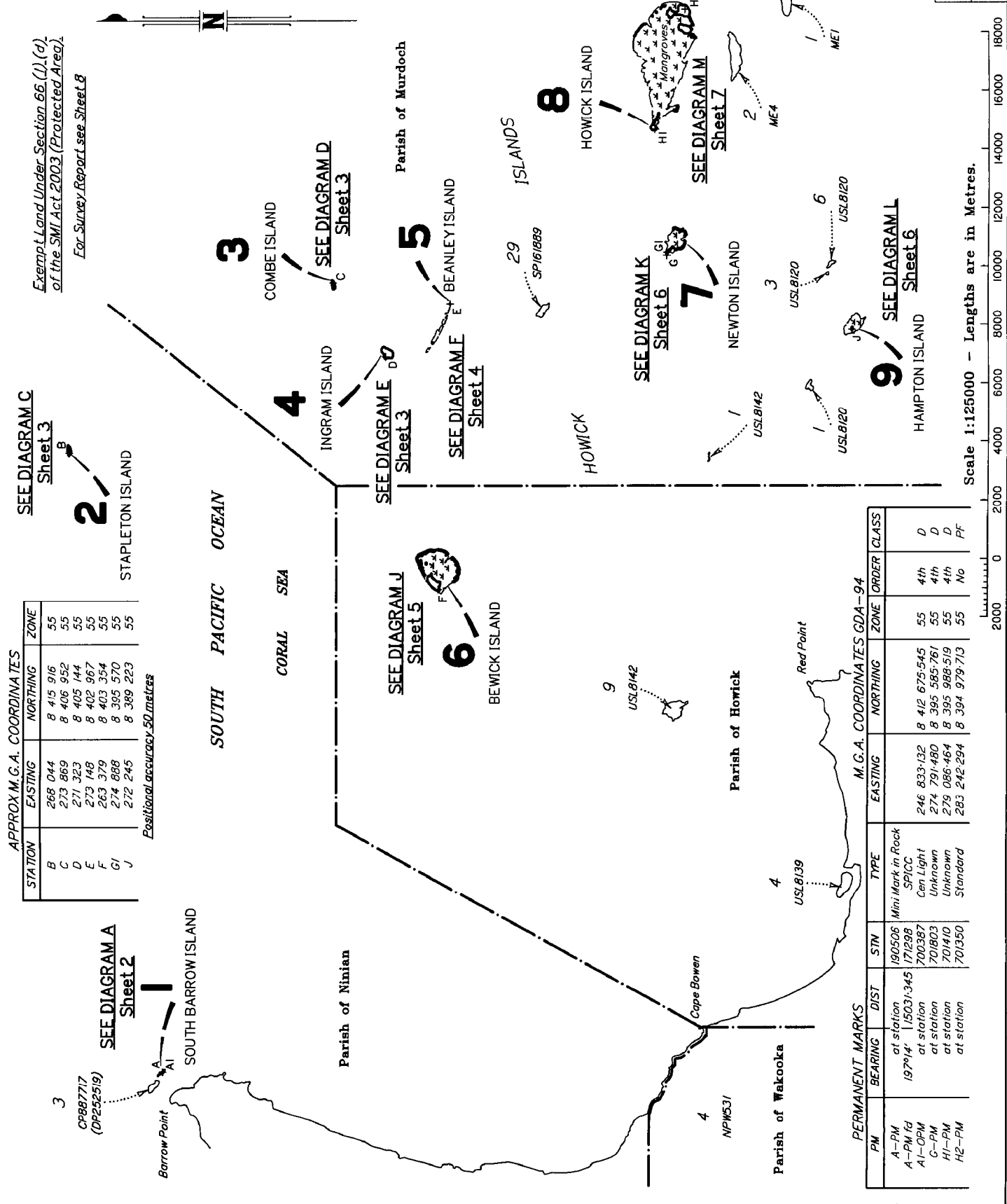
Also note under Section 7 of the *Administrative Boundaries Terminology Act 1985*, which was in force at the time (and subsequently repealed by section 142 of the *Survey and Mapping infrastructure Act 2003*), any coastline shown on a map shall be High Water Mark. High Water Mark is defined as Mean High Water Spring tide under section 3 of that act.

The land is deemed to be exempt land under section 66(1) (d) of the *SMI Act 2003* (protected area) and the new source material section 89(3) of the *SMI Act 2003* allows for the intersection of a tidal plane in this case, as the land will become a protected area under the *Nature Conservation Act 1992* and indigenous land under the *Aboriginal Land Act 1991*.

Land Title Act 1994 ; Land Act 1994  
 Form 21 Version 3

**SURVEY PLAN**

Sheet 1 of 8



**APPROX M.G.A. COORDINATES**

STATION	EASTING	NORTHING	ZONE
B	268 044	8 415 916	55
C	273 869	8 406 952	55
D	271 323	8 405 144	55
E	273 148	8 402 967	55
F	263 379	8 403 354	55
G	274 888	8 395 570	55
J	272 245	8 389 223	55

Positional accuracy 50 metres

**PERMANENT MARKS**

PM	BEARING	DIST	STN	TYPE	EASTING	NORTHING	ZONE	ORDER	CLASS
A-PM	at station	190506	190506	Mini Mark in Rock					
A-PM Td	197°14'	115031.345	171298	SPICC	246 833.132	8 412 675.545	55	4th	D
A1-OPM	at station	700387	700387	Can Light	274 791.480	8 395 585.761	55	4th	D
G-PM	at station	701803	701803	Unknown	275 086.464	8 395 988.519	55	4th	D
H1-PM	at station	701410	701410	Unknown	283 242.294	8 394 979.713	55	No	PF
H2-PM	at station	701350	701350	Standard					

Scale 1:125000 - Lengths are in Metres.

I, Robert BULGARELLI hereby certify that the land comprised in this plan was surveyed by me personally and by Lyle van TIENHOVEN and Leslie Clyde FEHLHABER, Cadastral Surveyors for whose work I accept responsibility and that the plan is accurate, that the said survey was performed in accordance with the Survey and Mapping Infrastructure Act 2003 and Surveyors Act 2003 and associated Regulations and Standards and that the said survey was completed on 18/03/2013.

22/03/2013  
 Date  
 R. Bulgarelli  
 Cadastral Surveyor

**Plan of Lots 1-9**

cancelling Lot 414 on NPW607  
 LOCAL GOVERNMENT: COOK S.C. LOCALITY: STARCKE

Meridian: MGA Zone 55 Survey Records: No

Scale: 1:125000

Format: STANDARD



SP220300

**715314454**

**CS 495**

**NO FEE**  
16/09/2013 14:21

**WARNING : Folded or Mutilated Plans will not be accepted.**  
**Plans may be rolled.**  
**Information may not be placed in the outer margins.**

5. Lodged by **DATSIMA**  
**CAPE YORK PENINSULA TENURE RESOLUTION PROGRAM**  
**PO Box 4597**  
**CAIRNS QLD 4870**  
**ACTION OFFICER: L MORRISSEY**  
**ELIAS REF: 2013/000870**  
(Include address, phone number, reference, and Lodger Code) **CS2341**


1. Certificate of Registered Owners or Lessees.

1/We **The State of Queensland (represented by Department of National Parks, Recreation, Sport and Racing)**  
**Signed by Jason Jacobi**

(Names in full)

\*as Registered Owners of this land agree to this plan and dedicate the Public Use Land as shown hereon in accordance with Section 50 of the Land Title Act 1994.

\*as Lessees of this land agree to this plan.

 **(A/DDG GWS) 11/9/13**  
Signature of \*Registered Owners \*Lessees

6. Existing		Created		
Title Reference	Description	New Lots	Road	Secondary Interests
47502074	Lot 414 on NPW607	1-9	---	---

*Encroachment Notice issued to the owners of esplanade (SLAM in DNRM) and the Lighthouse (Australian Maritime Safety Authority) on 22/03/2013 in accordance with S.19 of the Survey and Mapping Infrastructure Regulation 2004.*

\* Rule out whichever is inapplicable

2. Planning Body Approval.

\*  
hereby approves this plan in accordance with the :  
%

Dated this ..... day of .....

..... #

..... #

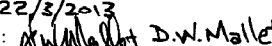
\* Insert the name of the Planning Body. % Insert applicable approving legislation.  
# Insert designation of signatory or delegation

3. Plans with Community Management Statement :

CMS Number :  
Name :

4. References :

Dept File : **2013/000870**  
Local Govt :  
Surveyor :

7. Orig Grant Allocation :	Lot	Orig
8. Map Reference :	7868, 7869	
9. Parish :	<b>HOWICK, MURDOCH &amp; NINIAN</b>	
10. County :	<b>Melville</b>	
11. Passed & Endorsed :	By : Dept of Natural Resources & Mines Date : <b>22/3/2013</b> Signed :  <b>D.W. Mallet</b> Designation : Cadastral Surveyor	

12. Building Format Plans only.  
I certify that :  
\* As far as it is practical to determine, no part of the building shown on this plan encroaches onto adjoining lots or road.  
\* Part of the building shown on this plan encroaches onto adjoining \* lots and road  
Cadastral Surveyor/Director \* Date  
\*delete words not required

13. Lodgement Fees :  
Survey Deposit **STATE ACTION NO FEES PAYABLE**  
Lodgement \$ .....  
..... New Titles \$ .....  
Photocopy \$ .....  
Postage \$ .....  
TOTAL \$ .....

14. Insert Plan Number **SP220300**

Land Title Act 1994; Land Act 1994  
Form 21A Version 1

ADDITIONAL SHEET

Sheet 2 of 8

DIAGRAM B  
Not to Scale

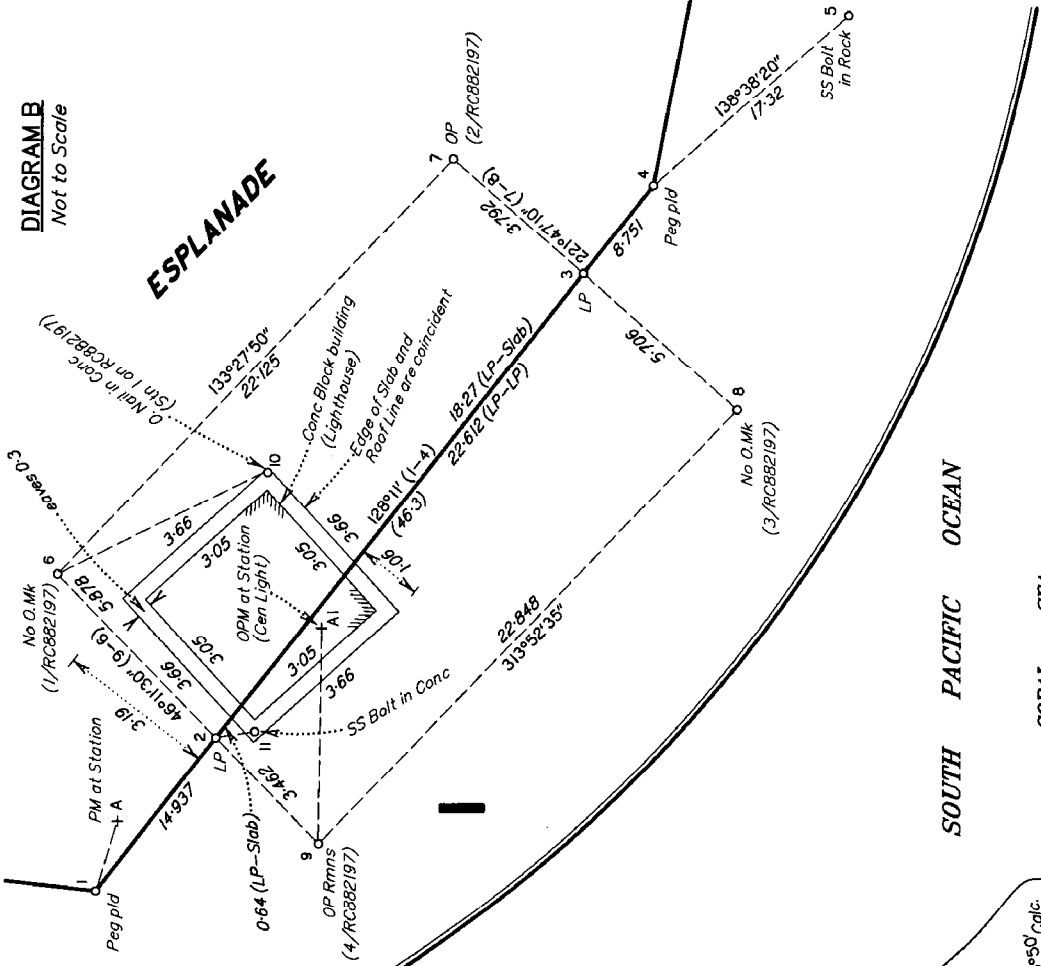
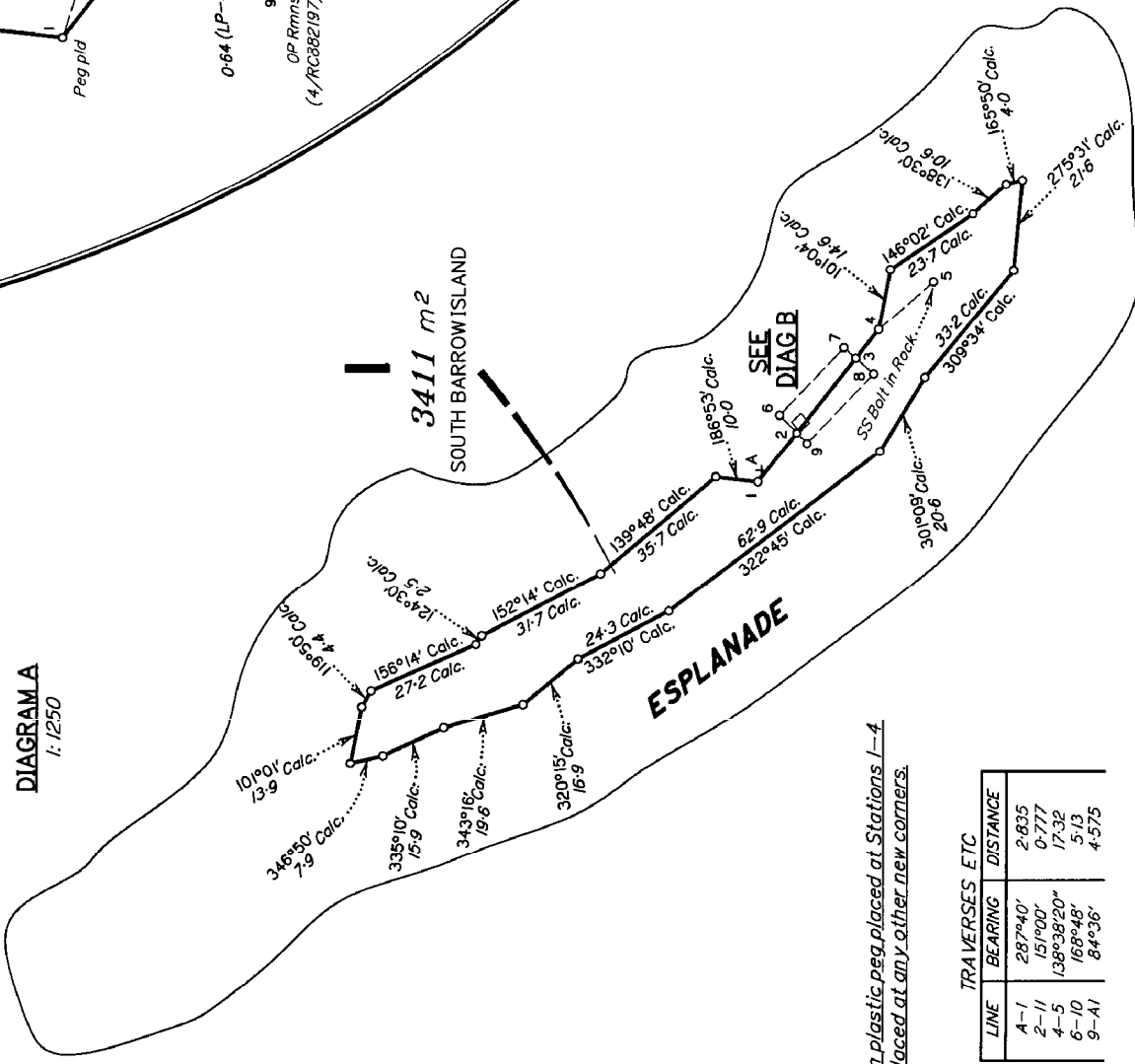


DIAGRAM A  
1:1250



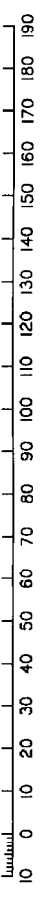
75x75 mm plastic peg placed at Stations 1-4  
No Mark placed at any other new corners.

LINE	BEARING	DISTANCE
A-1	287°40'	2.835
2-11	151°00'	0.777
4-5	138°38'20"	17.32
6-10	168°48'	5.13
9-A1	84°36'	4.575

M.G.A. COORDINATES GOA-94

PM	BEARING	DIST	STN	TYPE	EASTING	NORTHING	ZONE	ORDER	CLASS
A-PM	at station		150506	Mini Mark in Rock					
A-PM Id	197°14'	15031345	171298	SPICC	246 833.132	8 412 675.545	55	4th	D
A1-OPM	at station		700387	Cen Light					

Scale 1:1250 - Lengths are in Metres.



State copyright reserved.

Insert Plan Number **SP220300**

0 50mm 100mm 150mm

Land Title Act 1994 ; Land Act 1994  
Form 21A Version 1

ADDITIONAL SHEET

Sheet	of
3	8

APPROX M.G.A. COORDINATES

STATION	EASTING	NORTHING	ZONE
B	268 044	8 415 916	55
C	273 869	8 406 952	55
D	271 323	8 405 144	55

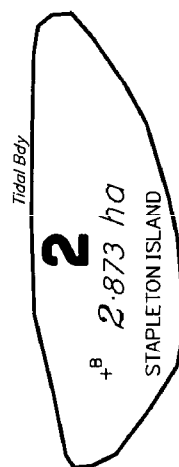
Positional accuracy: 50 metres



**DIAGRAM C**  
1:4000

SOUTH PACIFIC OCEAN

CORAL SEA



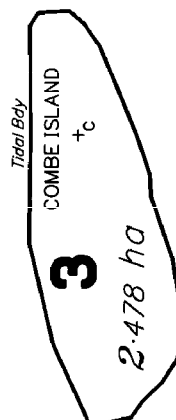
Tidal Body

**2**  
+<sup>B</sup> 2.873 ha  
STAPLETON ISLAND

**DIAGRAM D**  
1:4000

SOUTH PACIFIC OCEAN

CORAL SEA



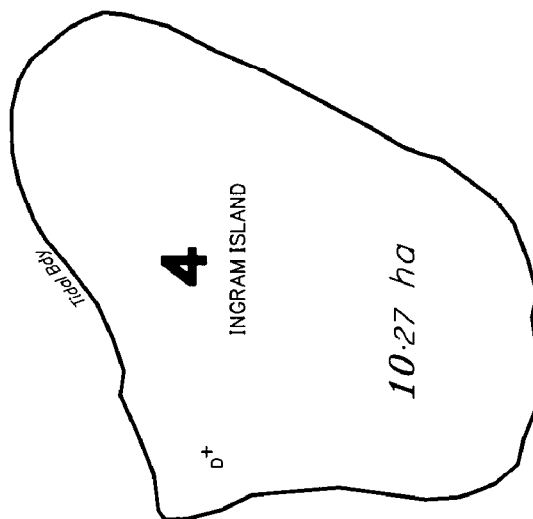
Tidal Body

**3**  
COMBE ISLAND  
+<sup>C</sup>  
2.478 ha

**DIAGRAM E**  
1:4000

SOUTH PACIFIC OCEAN

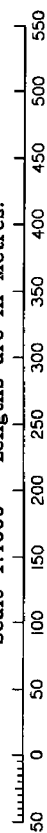
CORAL SEA



Tidal Body

**4**  
INGRAM ISLAND  
10.27 ha  
+<sup>D</sup>

Scale 1:4000 - Lengths are in Metres.



State copyright reserved.

Insert Plan Number **SP220300**

50|mm 100|mm 150|mm

Land Title Act 1994; Land Act 1994  
Form 21A Version 1

ADDITIONAL SHEET

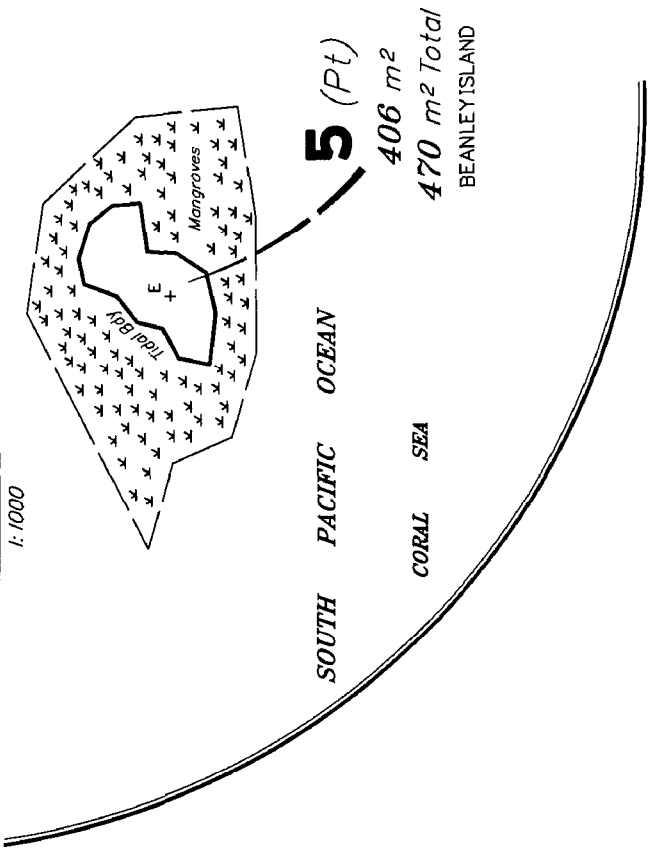
Sheet 4 of 8

APPROX M.G.A. COORDINATES

STATION	EASTING	NORTHING	ZONE
E	273 148	8 402 967	55

Positional accuracy 50 metres

DIAGRAM H  
1:1000



**5 (Pt)**  
406 m<sup>2</sup>  
470 m<sup>2</sup> Total  
BEANLEY ISLAND

SEE DIAGRAM H

**5 (Pt)**  
406 m<sup>2</sup>  
470 m<sup>2</sup> Total  
BEANLEY ISLAND

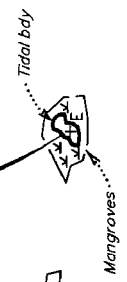
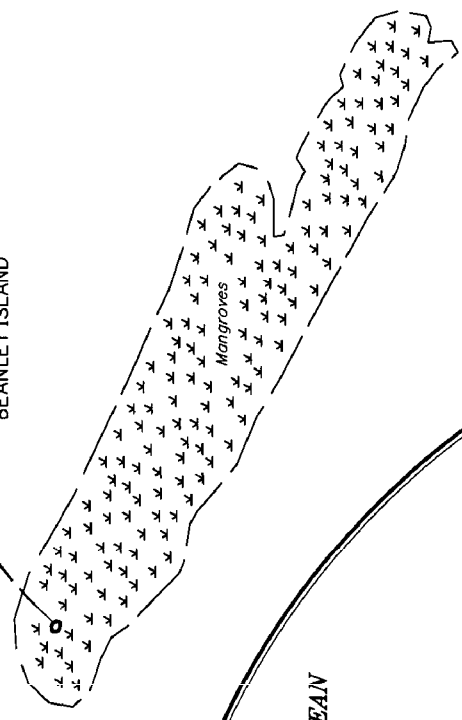


DIAGRAM F  
1:5000

SEE DIAGRAM G

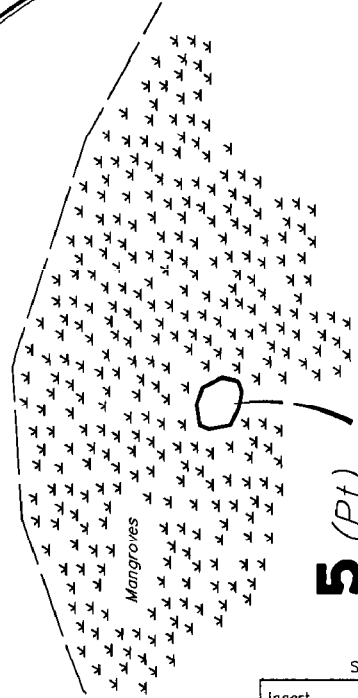
**5 (Pt)**  
Tidal bdy  
64 m<sup>2</sup>  
BEANLEY ISLAND



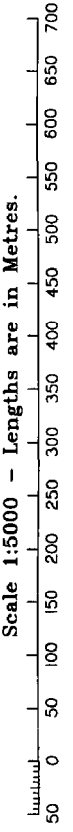
SOUTH PACIFIC OCEAN  
CORAL SEA

SOUTH PACIFIC OCEAN  
CORAL SEA

DIAGRAM G  
1:1000



**5 (Pt)**  
Tidal bdy  
64 m<sup>2</sup>  
BEANLEY ISLAND



State copyright reserved.

Insert Plan Number **SP220300**

0 50mm 100mm 150mm



Land Title Act 1994; Land Act 1994  
Form 21A Version 1

ADDITIONAL SHEET

Sheet 5 of 8

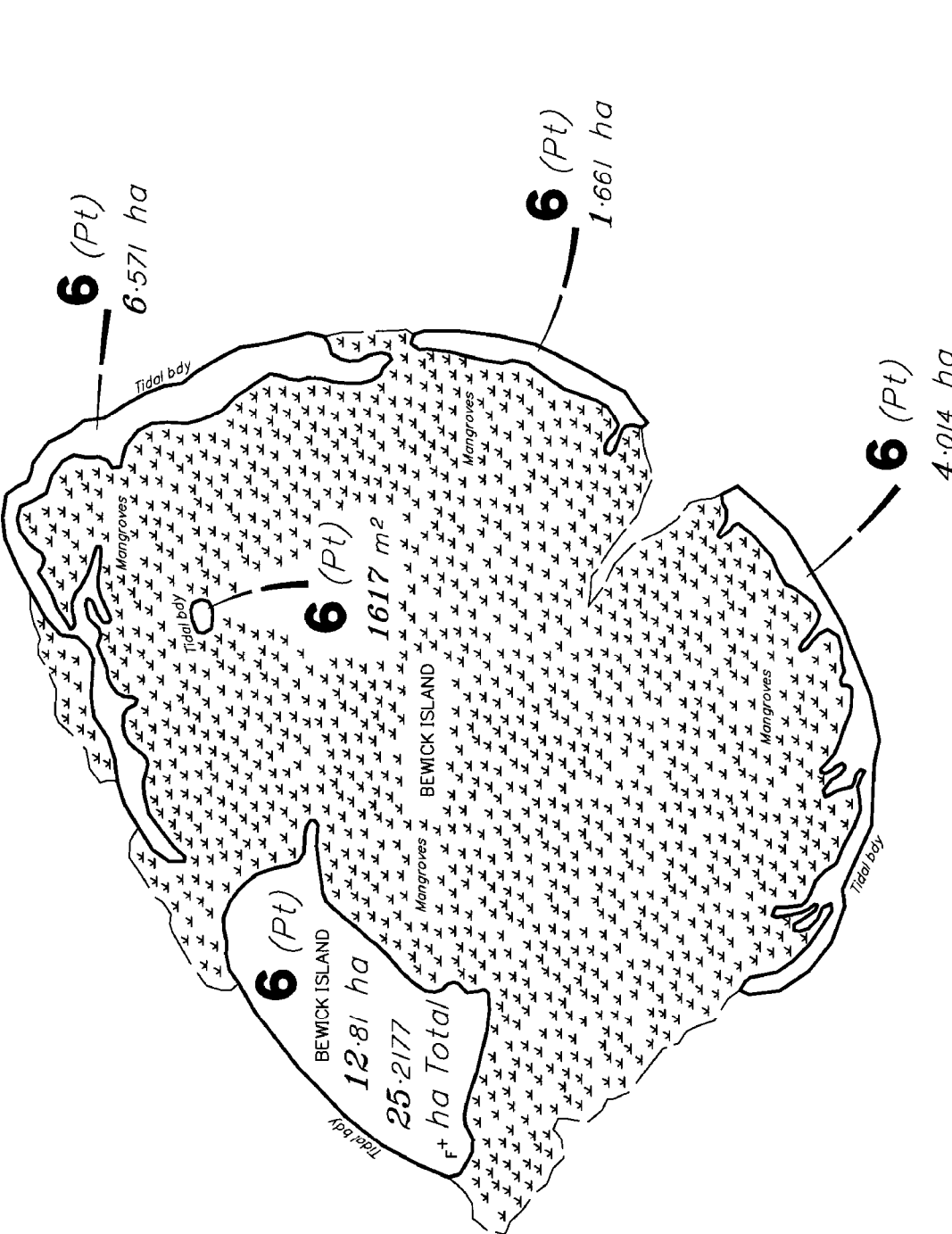
DIAGRAM J

1:8000

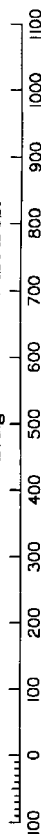
APPROX M.G.A. COORDINATES

STATION	EASTING	NORTHING	ZONE
F	263 379	8 403 354	55

Positional accuracy 50 metres



Scale 1:8000 - Lengths are in Metres.



State copyright reserved.

Insert Plan Number SP220300

50mm 100mm 150mm

Land Title Act 1994 ; Land Act 1994  
Form 21A Version 1

ADDITIONAL SHEET

Sheet 6 of 8

DIAGRAM K  
1:8000

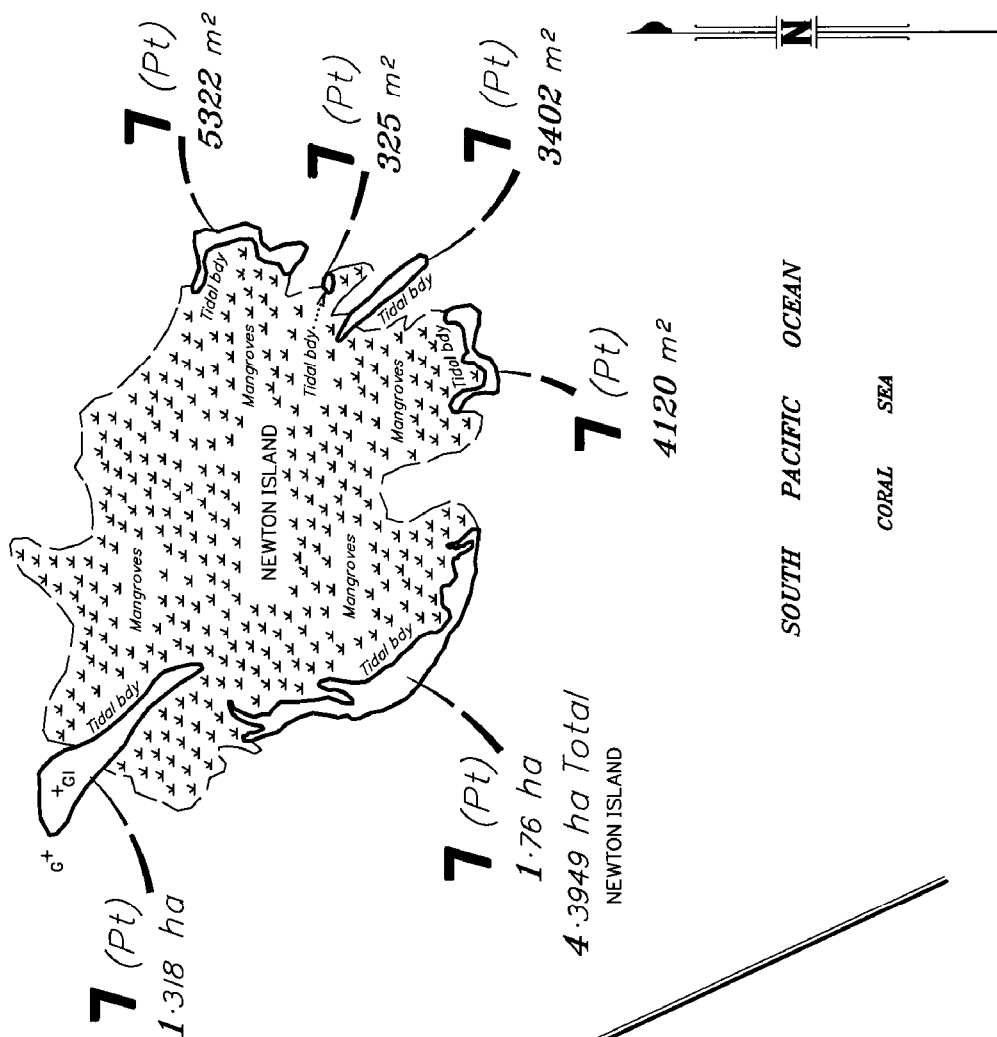
PM	BEARING	DIST	STN	TYPE	EASTING	NORTHING	ZONE	ORDER	CLASS
G-PM		at station	701803	Unknown	274 791.480	8 395 585.761	55	4th	D

M.G.A. COORDINATES CDA-94

STATION	EASTING	NORTHING	ZONE
G1	274 888	8 395 570	55
J	272 245	8 389 223	55

Positional accuracy: 50 metres

APPROX M.G.A. COORDINATES



SOUTH PACIFIC OCEAN  
CORAL SEA

SOUTH PACIFIC OCEAN  
CORAL SEA

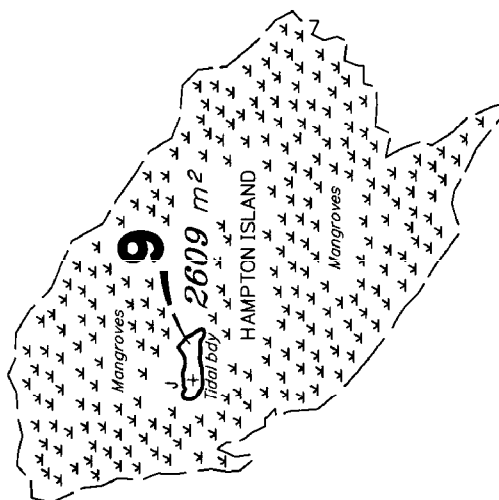
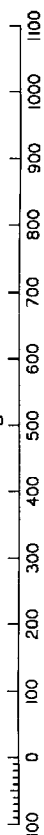


DIAGRAM L  
1:8000

Scale 1:8000 - Lengths are in Metres.



State copyright reserved.

Insert Plan Number SP220300

50mm 100mm 150mm

Land Title Act 1994 ; Land Act 1994  
Form 21A Version 1

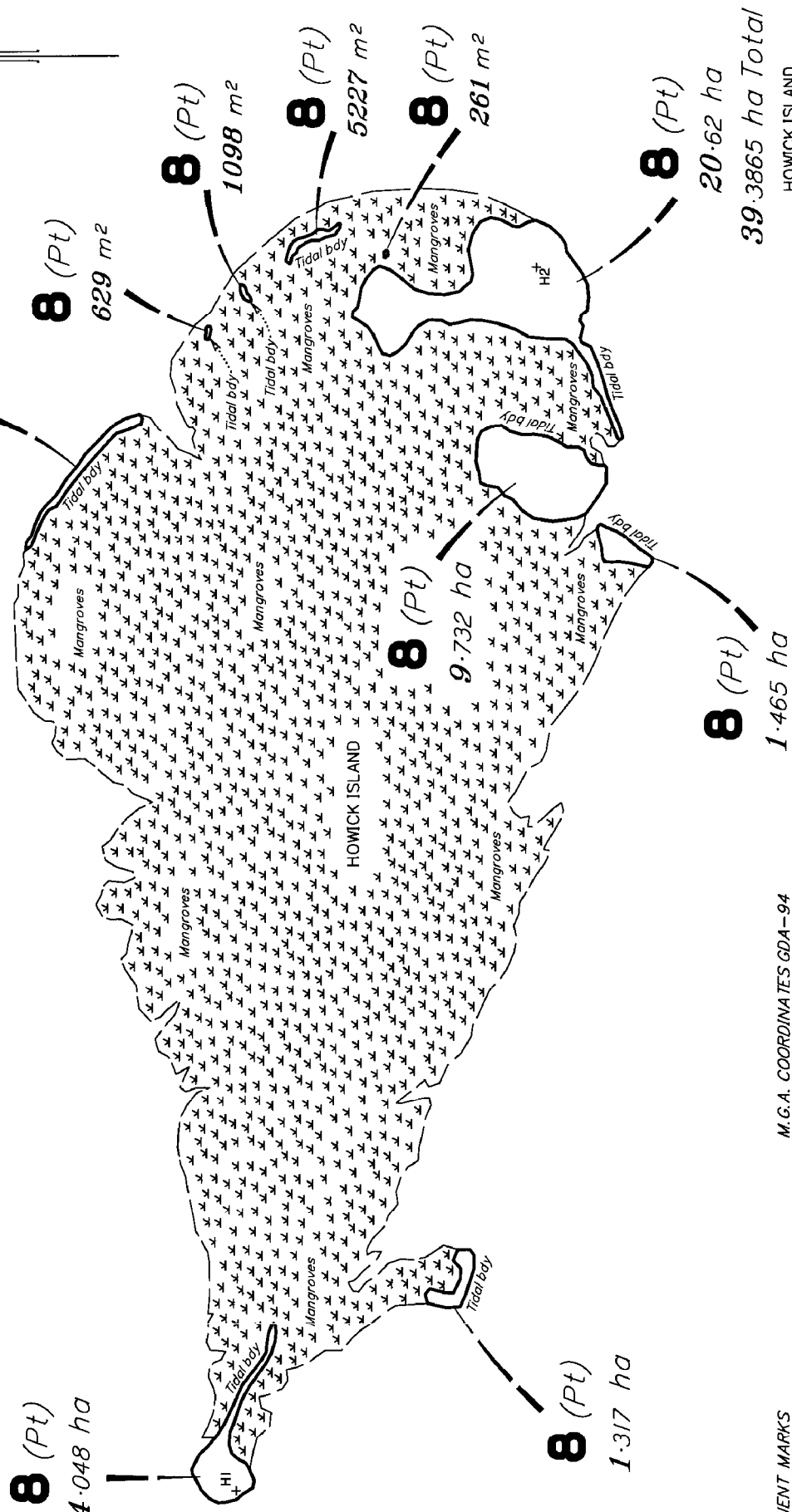
ADDITIONAL SHEET

Sheet 7 of 8

DIAGRAM M  
1:15000

SOUTH PACIFIC OCEAN


CORAL SEA



39-3865 ha Total  
HOWICK ISLAND

M.G.A. COORDINATES GDA-94

PERMANENT MARKS	BEARING	DIST	STN	TYPE	EASTING	NORTHING	ZONE	ORDER	CLASS
H1-PM	at station		701410	Unknown	279 086 464	8 395 988 519	55	4th	D
H2-PM	at station		701350	Standard	283 242 294	8 394 979 713	55	No	Pf



State copyright reserved.

Insert Plan Number **SP220300**

50mm 100mm 150mm

**Survey Report SP220300**

This Plan has been prepared for the issue of a freehold title of Lots 1-9 under the *Aboriginal Land Act 1991* and to re-create National Park over the grant under the *Nature Conservation Act 1992* and the *Aboriginal Land Act 1991*. The land is currently National Park and the survey was carried out in accordance with Section 3.31 of the Cadastral Survey Requirements (Remote Area Surveys).

The right line boundary of Lot 1 is derived by offsetting the esplanade width of 30.175 metres from location of the MHWS tidal plane intersect with the island, as was the intention of plan ME2. The large discrepancy in area occurred because of the apparent misidentification of this tidal boundary by plan ME2. The foreshore around the island is generally rock formation and hence very stable. The beaches on the northern end of the island are well vegetated with mangroves and movement would be minimal. The tidal boundary was located using GPS RTK techniques and was generally just below the landward edge of the mangroves and just below the change in colouration on the rocks due to the long term tidal influence.

The tidal boundary of Lots 2-9 is High Water Mark at Mean Spring Tides which equates to Mean High Water Spring (MHWS). The nearest site with published tide prediction is Leggitt Island which has published values of 2.7 metres for MHHW (Diurnal tides). MHHW is by definition close to MHWS (semi diurnal tides).

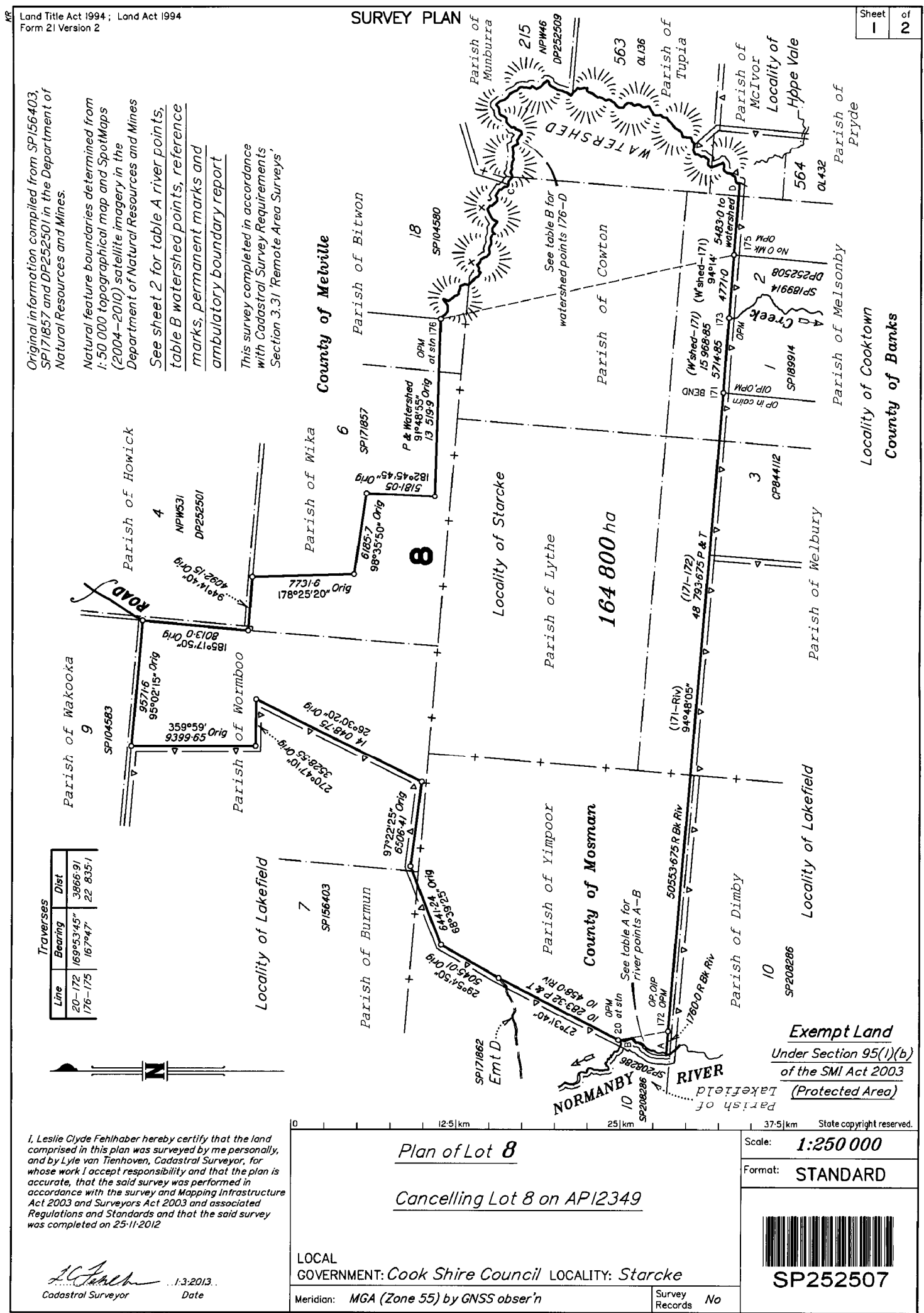
The tidal boundaries of Lots 2-9 have been positioned using Spot Maps (2004-2010) 2.5m satellite imagery in the Department of Natural Resources and Mines. Ground truthing was carried out using Class PE GNSS observation in December 2012 when the tide height was close to 2.7metres on Leggitt Island. The tide on the day therefore was at a position that would generally be very close to High Water Mark at Mean Spring Tides. All these islands are coral cay islands. Most of the islands contain extensive mangroves systems all of which were observed to lie below the tidal boundary. i.e the base of the mangroves were covered by the sea at a tide of 2.7 metres and therefore seaward of the tidal boundary.

The extensive mangrove systems on these Islands are seaward of the tidal boundary and within the State Marine Park.

The presentation of NPW 607 has no indication as to the definition of the boundary of the Islands and show the adjoiningers as being the Coral Sea. The land immediately adjacent to the tidal boundary of the Islands is State Marine Park. The extent of the State Marine Park is normally Low Water mark at Mean Spring Tides to High Water Mark at Mean Spring Tides. The boundary of National Park Islands is normally High Water Mark at Mean Spring Tides. There is no indication on NPW 607 that the boundary is anything other than High Water Mark at Mean Spring Tides, which is therefore defined as the boundary of these Islands.

Also note under Section 7 of the *Administrative Boundaries Terminology Act 1985*, which was in force at the time (and subsequently repealed by section 142 of the *Survey and Mapping infrastructure Act 2003*), any coastline shown on a map shall be High Water Mark. High Water Mark is defined as Mean High Water Spring tide under section 3 of that act.

The land is deemed to be exempt land under section 66(1) (d) of the *SMI Act 2003* (protected area) and the new source material section 89(3) of the *SMI Act 2003* allows for the intersection of a tidal plane in this case, as the land will become a protected area under the *Nature Conservation Act 1992* and indigenous land under the *Aboriginal Land Act 1991*.



**715314433**


**CS 495**

**NO FEE**  
16/09/2013 14:15

**WARNING : Folded or Mutilated Plans will not be accepted.**  
**Plans may be rolled.**  
**Information may not be placed in the outer margins.**

5. Lodged by DATSIMA  
CAPE YORK PENINSULA TENURE RESOLUTION PROGRAM  
PO Box 4597  
CAIRNS QLD 4870  
ACTION OFFICER: L MORRISSEY  
ELIAS REF: 2013/000829  
(Include address, phone number, reference, and Lodger Code) CS2341

1. Certificate of Registered Owners or Lessees.  
1/We The State of Queensland (represented by Department  
of National Parks, Recreation, Sport and Racing)  
Signed by Jason Jacobi

(Names in full)  
\* as Registered Owners of this land agree to this plan and dedicate the Public Use Land as shown hereon in accordance with Section 50 of the Land Title Act 1994.  
\* as Lessees of this land agree to this plan:  
 (APPL ORNS) 11/9/13  
Signature of \*Registered Owners \*Lessees

6. Existing		Created		
Title Reference	Description	New Lots	Road	Secondary Interests
47502077	Lot 8 on AP12349	8	-	-

*Benefiting Easement*

Easement	Lots to be benefited
710898291	8

\* Rule out whichever is inapplicable


2. Planning Body Approval.  
\*  
hereby approves this plan in accordance with the :  
%

Dated this ..... day of .....  
..... #  
..... #  
\* Insert the name of the Planning Body. % Insert applicable approving legislation.  
# Insert designation of signatory or delegation

8	Lot 8 on AP12349
Lots	Orig

7. Orig Grant Allocation :  
8. Map Reference :  
7868-32411

9. Parish :  
As shown  
10. County :  
As shown

11. Passed & Endorsed :  
Department of Natural Resources and Mines  
By: .....  
Date: 4-3-2013  
Signed:   
Designation: Principal Surveyor

12. Building Format Plans only.  
I certify that :  
\* As far as it is practical to determine, no part of the building shown on this plan encroaches onto adjoining lots or road.  
\* Part of the building shown on this plan encroaches onto adjoining \* lots and road  
Cadastral Surveyor/Director \* Date  
\*delete words not required

13. Lodgement Fees : STATE ACTION  
NO FEES PAYABLE  
Survey Deposit \$ .....  
Lodgement \$ .....  
..... New Titles \$ .....  
Photocopy \$ .....  
Postage \$ .....  
TOTAL \$ .....

3. Plans with Community Management Statement :  
CMS Number :  
Name :

4. References :  
Dept File : 2013/000829  
Local Govt :  
Surveyor : 707

14. Insert Plan Number  
**SP252507**

Land Title Act 1994 ; Land Act 1994  
Form 21A Version 1

ADDITIONAL SHEET

Sheet 2 of 2

Table B  
Watershed Points

Bearing	Dist
122°52'	283.0
147°27'	212.0
126°58'	311.0
89°27'	448.0
54°10'	235.0
47°17'	323.0
138°15'	50.0
198°41'	156.0
207°24'	94.0
191°25'	89.0
183°34'	102.0
145°57'	326.0
131°58'	229.0
161°28'	143.0
170°58'	50.0
147°14'	165.0
85°54'	184.0
118°36'	248.0
89°27'	198.0
155°17'	376.0
189°30'	126.0
198°14'	159.0
136°06'	182.0
135°31'	550.0
114°54'	53.0
167°06'	120.0
147°02'	103.0
119°12'	190.0
127°23'	154.0
28°45'	195.0
100°04'	246.0
58°02'	297.0
146°14'	221.0
118°31'	155.0
99°13'	112.0
146°00'	353.0
167°00'	170.0
130°03'	319.0
92°20'	150.0
76°36'	203.0
106°16'	195.0
120°58'	202.0
95°50'	137.0
83°56'	313.0
111°34'	170.0
110°10'	118.0
146°08'	167.0
179°28'	68.0
41°21'	132.0
53°50'	150.0
89°28'	213.0
126°12'	284.0
126°55'	199.0
127°06'	130.0
27°49'	193.0
29°56'	188.0
56°55'	252.0
63°27'	637.0
130°32'	190.0
121°53'	148.0
184°26'	170.0
133°20'	544.0
89°28'	165.0
60°47'	259.0
126°49'	304.0
118°51'	223.0
180°41'	174.0
133°16'	300.0
181°01'	136.0
160°52'	104.0
120°03'	142.0
106°55'	49.0
85°53'	180.0
128°54'	261.0
136°40'	216.0
74°48'	193.0
62°13'	74.0
51°31'	135.0
119°29'	309.0
75°04'	227.0
108°23'	140.0
92°13'	158.0
124°29'	210.0
80°06'	115.0
49°58'	95.0
98°34'	383.0
76°27'	151.0
83°24'	321.0
150°05'	463.0
71°46'	223.0
86°32'	73.0
141°19'	125.0
115°39'	274.0
148°13'	177.0
84°39'	225.0
25°24'	260.0
14°34'	184.0
54°26'	197.0
357°48'	249.0
47°08'	437.0
59°39'	182.0
97°32'	215.0
38°53'	220.0

continued above

Table B cont'd  
Watershed Points

Bearing	Dist
25°07'	314.0
53°43'	136.0
84°20'	295.0
69°14'	153.0
48°30'	282.0
136°46'	406.0
162°43'	394.0
133°25'	321.0
125°06'	298.0
153°35'	319.0
158°13'	263.0
128°43'	298.0
164°28'	113.0
179°29'	140.0
184°12'	269.0
189°45'	165.0
201°25'	118.0
146°32'	135.0
112°12'	127.0
214°34'	415.0
152°48'	367.0
132°29'	431.0
156°54'	143.0
123°55'	107.0
213°35'	150.0
257°52'	206.0
227°10'	174.0
208°40'	376.0
209°36'	249.0
192°17'	298.0
203°10'	293.0
184°22'	129.0
219°39'	375.0
130°11'	295.0
139°07'	277.0
124°45'	216.0
207°12'	158.0
170°33'	118.0
168°19'	246.0
183°16'	166.0
174°13'	80.0
279°02'	205.0
221°26'	203.0
199°01'	296.0
219°32'	365.0
206°09'	131.0
172°56'	129.0
199°59'	262.0
218°52'	283.0
160°28'	247.0
197°54'	151.0
228°04'	205.0
204°54'	188.0
237°30'	242.0
223°40'	153.0
211°29'	125.0
179°29'	317.0
115°22'	216.0
145°29'	282.0
176°54'	162.0
188°55'	157.0
233°38'	167.0
198°25'	136.0
157°25'	244.0
182°08'	79.0
210°59'	203.0
217°22'	143.0
188°30'	210.0
154°19'	129.0
171°34'	187.0
239°08'	739.0
196°47'	99.0
179°29'	170.0
177°04'	261.0
224°13'	271.0
184°31'	292.0
247°06'	178.0
227°21'	366.0
230°25'	515.0
207°13'	362.0
232°23'	225.0
251°42'	296.0
188°15'	313.0
184°25'	212.0
181°16'	117.0
253°28'	328.0
215°18'	181.0
275°26'	291.0
280°56'	266.0
247°00'	345.0
183°52'	238.0
217°34'	273.0
175°43'	223.0
216°52'	423.0
275°11'	379.0
220°27'	330.0
161°54'	267.0
155°41'	445.0
168°44'	157.0
131°04'	108.0
235°00'	173.0
270°49'	480.0
217°51'	260.0

continued above

Table B cont'd  
Watershed Points

Bearing	Dist
191°14'	216.0
186°36'	118.0
227°22'	242.0
202°27'	160.0
259°58'	435.0
210°09'	158.0
175°08'	121.0

D

Table A  
River Points

Bearing	Dist
36°16'	208.0
7°42'	113.0
344°48'	60.0
345°07'	81.0
346°06'	125.0
20°02'	110.0
24°18'	157.0
36°45'	118.0
5°09'	263.0
22°02'	107.0
26°44'	169.0
31°24'	153.0
45°56'	223.0
46°14'	124.0
39°44'	110.0
30°06'	174.0
11°38'	101.0
3°08'	148.0
20°34'	64.0
49°29'	125.0
60°43'	128.0
50°0'	126.0
14°57'	104.0
350°40'	77.0
330°46'	114.0
340°05'	140.0
348°58'	119.0
309°29'	61.0
299°38'	57.0
338°02'	36.0
33°53'	49.0
49°02'	74.0
0°31'	82.0
346°47'	99.0
338°24'	51.0
304°45'	62.0

A

B

Permanent Marks

PM	Origin	Bearing	Dist	Nº
20-OPM	SP156403	OPM at station	94°14'	153938
171-OPM	SP189914	94°14'	128.5	153943
172-OPM	SP208286	216°05'	3-175	188864
173-OPM	SP189914	OPM at station		153944
175-OPM	SP252508	35°17'	3.38	194238
176-OPM	SP104580	OPM at station		122413

Reference Marks

Stn	To	Origin	Bearing	Dist
171	OIP	SP208286	71°45'	1.0
172	OIP	SP208286	36°05'	0.82

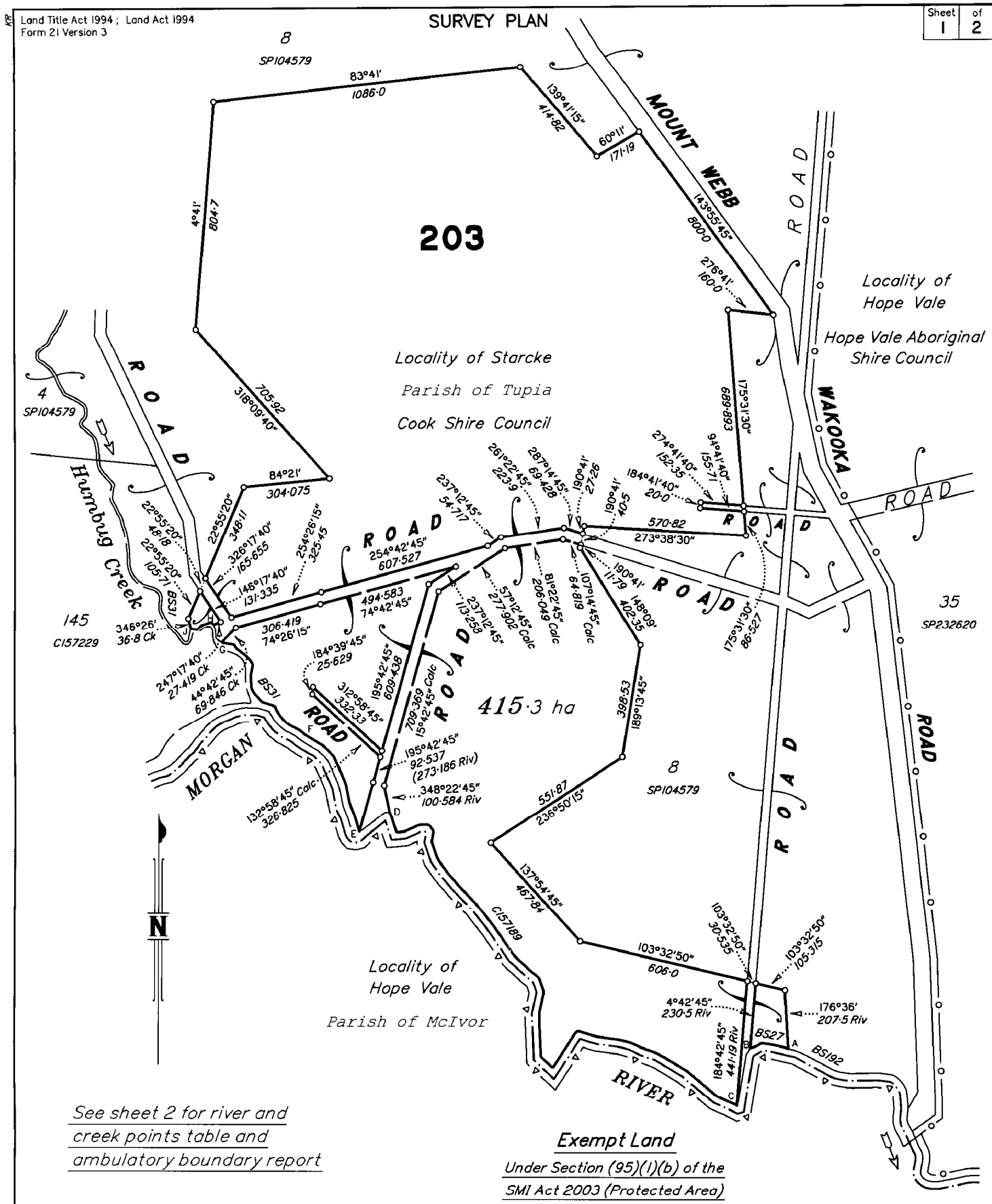
Ambulatory Boundary Report

This plan has been prepared for transfer of Lot 8 under of the Aboriginal Land Act 1991 and re-creation of the National Park under the Nature Conservation Act 1992 and the Aboriginal Land Act 1991 over the grant. The ambulatory boundary of the Normanby River has been compiled from SPOTMaps (2004 – 2010) satellite imagery in accordance with Cadastral Survey Requirements Section 3.31 'Remote Area Surveys'. The Normanby River ambulatory boundary is the top of the right high bank. The feature is mostly visible on the imagery used to compile the boundary. The watershed boundary of Lot 8 is compiled from 1:50 000 topographic maps and is consistent with SP104580 where it adjoins this plan.

The positioning of the ambulatory boundaries in relation to the cadastral boundaries has been made plotting the position of the marks placed onto the imagery. The position of the monuments on the ground in relation to the ambulatory boundary was consistent with the plotting of the points confirming the relative positional accuracy of the imagery. Ambulatory boundary points shown on the plan are determined from the imagery and not surveyed by measurement on the ground. Future definitions of the boundary may vary depending on the accuracy of the interpretation of the feature adopted and identified in the image.

State copyright reserved.

Insert Plan Number SP252507



Sheet 1 of 2

Land Title Act 1994; Land Act 1994  
 Form 21 Version 3

See sheet 2 for river and creek points table and ambulatory boundary report

**Exempt Land**  
 Under Section (95)(1)(b) of the SMI Act 2003 (Protected Area)

I, Leslie Clyde Fehlhaber hereby certify that I, and Amanda Joy Compton, Graduate Surveyor, for whose work I accept responsibility, have made this plan under Section 17 of the Survey and Mapping Infrastructure Regulation 2004 and pursuant to the Survey and Mapping Infrastructure Act 2003 and Surveyors Act 2003 and associated Regulations and Standards and that the plan is accurate, and compiled from C157189, C157229, BS31, BS192, BS27, IS71083 and SP104579, in the Department of Natural Resources and Mines

*Leslie Clyde Fehlhaber*  
 Cadastral Surveyor Date 4.3.2013.

0 625|m 1.25|km 1.875|km State copyright reserved.

**Plan of Lot 203**  
**Cancelling Lot 203 on NPW535**

LOCAL GOVERNMENT: Cook Shire Council LOCALITY: Starcke  
 Meridian: MGA (Zone 55) vide SP104579 Survey Records No

Scale: 1:12 500  
 Format: STANDARD



SP252496



**715314450**

**CS 495**

**NO FEE**  
16/09/2013 14:18

**WARNING : Folded or Mutilated Plans will not be accepted.**  
**Plans may be rolled.**  
**Information may not be placed in the outer margins.**

5. Lodged by DATSIMA  
CAPE YORK PENINSULA TENURE RESOLUTION PROGRAM  
PO Box 4597  
CAIRNS Qld 4870  
ACTION OFFICER: L MORRISSEY  
ELVAS REF 2013/000843

(Include address, phone number, reference, and Lodger Code)

CS2341


1. Certificate of Registered Owners or Lessees.

1/We The State of Queensland (Represented by Department of National Parks, Recreation, Sport and Racing)  
Signed by Jason Jacobi

(Names in full)

\* as Registered Owners of this land agree to this plan and dedicate the Public Use Land as shown hereon in accordance with Section 50 of the Land Title Act 1994.

\* as Lessees of this land agree to this plan.

 (ADDA QPWS) 11/9/13  
Signature of \*Registered Owners \*Lessees

\* Rule out whichever is inapplicable

2. Planning Body Approval.

\*  
hereby approves this plan in accordance with the :  
%

Dated this ..... day of .....

..... #

..... #

\* Insert the name of the Planning Body. % Insert applicable approving legislation.  
# Insert designation of signatory or delegation

3. Plans with Community Management Statement :

CMS Number :

Name :

4. References :

Dept File: 2013/000829

Local Govt :

Surveyor: 713

6. Existing		Created		
Title Reference	Description	New Lots	Road	Secondary Interests
47502113	Lot 203 on NPW535	203	-	-

203 Lot 203 on NPW535

Lots Orig

7. Orig Grant Allocation :

8. Map Reference :

7967-44211

9. Parish :

Tupia


10. County :

Banks

11. Passed & Endorsed :

By: *Natural Resources and Mines*

Date: 4-2-2013

Signed: 

Designation: *Principal Surveyor*

12. Building Format Plans only.

I certify that :  
\* As far as it is practical to determine, no part of the building shown on this plan encroaches onto adjoining lots or road.  
\* Part of the building shown on this plan encroaches onto adjoining \* lots and road

Cadastral Surveyor/Director \* Date  
\*delete words not required

13. Lodgement Fees : STATE ACTION NO FEES PAYABLE

Survey Deposit \$ .....  
Lodgement \$ .....  
..... New Titles \$ .....  
Photocopy \$ .....  
Postage \$ .....  
TOTAL \$ .....

14. Insert Plan Number

SP252496

**Table A**  
**Orig River & Creek Points**

	Bearing	Dist
A	288°28'35"	17.094
	283°01'45"	40.219
	278°40'45"	37.692
	258°54'45"	5.431
	239°05'25"	22.491
	251°25'40"	17.242
C	288°17'45"	9.449
	293°44'55"	71.124
	310°00'35"	142.247
	300°58'25"	118.928
	288°42'45"	57.688
	296°09'20"	41.031
	284°50'45"	40.234
	277°43'15"	81.093
	287°17'	76.257
	212°50'	156.187
	313°18'45"	57.471
	357°44'45"	69.605
	357°44'45"	80.467
	11°58'20"	81.966
	339°56'45"	51.73
	309°22'55"	29.459
	312°21'40"	81.194
	325°28'40"	125.26
	322°15'25"	103.694
	316°25'50"	90.202
	319°14'25"	73.299
	324°52'20"	51.934
	341°00'25"	61.183
	9°42'10"	35.817
	325°17'30"	28.654
	269°31'	35.553
	245°08'50"	56.923
	263°54'35"	26.9
	342°29'55"	71.038
E	342°00'25"	64.068
	337°14'25"	37.957
	349°18'15"	72.278
	336°34'55"	110.334
	315°33'10"	52.661
	301°57'	57.536
F	303°14'30"	24.359
	311°19'25"	20.217
	297°04'55"	40.683
	310°11'20"	26.681
	322°48'10"	21.647
	328°49'25"	20.217
	338°50'35"	15.366
	287°55'50"	48.228
	318°45'50"	42.679
	332°19'45"	18.393
	356°14'15"	43.322
	12°12'20"	37.324
	333°11'25"	19.102
	315°20'05"	27.807
	307°28"	38.839
	339°08'30"	11.573
	278°29'	41.389
	310°49'30"	4.566
G	323°54'30"	12.085
H	250°35'40"	36.964
	228°32'50"	21.069
	278°04'	22.576



**Ambulatory Boundary Report**

*Exempt Land under section 95 (1) (b) of the SMI Act (Protected Area)*

*Land exempt under section 95(1)(b) of the Survey and Mapping Infrastructure Act as the land is currently National Park and will be issued as of Deed of Grant under the Aboriginal Land Act 1991 and a National Park created over the Grant under the Nature Conservation Act 1992 and the Aboriginal Land Act 1991.*

*The Ambulatory Boundary has been compiled from BS27, BS31, BS192, C157189, C157229 & SP104579 in the Department of Natural Resources and Mines.*

*The location of the originally surveyed ambulatory Morgan River boundary has been plotted over SPOTMaps (2004-2010) satellite imagery and positioned using control on PM121475 (Stn 13 on SP104579). The previously surveyed plotted position is consistent with a mass of rainforest which exists along both sides of the Morgan River. The mass of forest is evident within the imagery. The accurate location of the current river bank is not readily identifiable on the image due to the denseness of the existing forest.*

*Parts of the River were first surveyed by Surveyor Starcke on C157189 in 1882 and by Surveyor Coban on BS27 in 1922 and on BS31 in 1923. I connected to the river on SP104579 at Stn J and at Stn B (on this plan) in 1998 and no significant difference was noted. Currently I am carrying out surveys on Lot 208 on Bk15758 on the other side of the River adjacent to this lot and a major bend in the River. Measurements taken to the River in the NW corner of Lot 208 show there is no significant difference to the position of the river since the original survey by Surveyor Amos in 1885.*

*The River in this area is heavily vegetated with rainforest and the banks rising from the river bed are quite steep and high. Given these features there is unlikely to be significant change in the river over time. I note that on a number of occasions that the original surveys showed the "post and river" coincidental or only a short distance apart, which would indicate that the measurements were to the top of the high bank of the river, and the high bank is quite stable.*

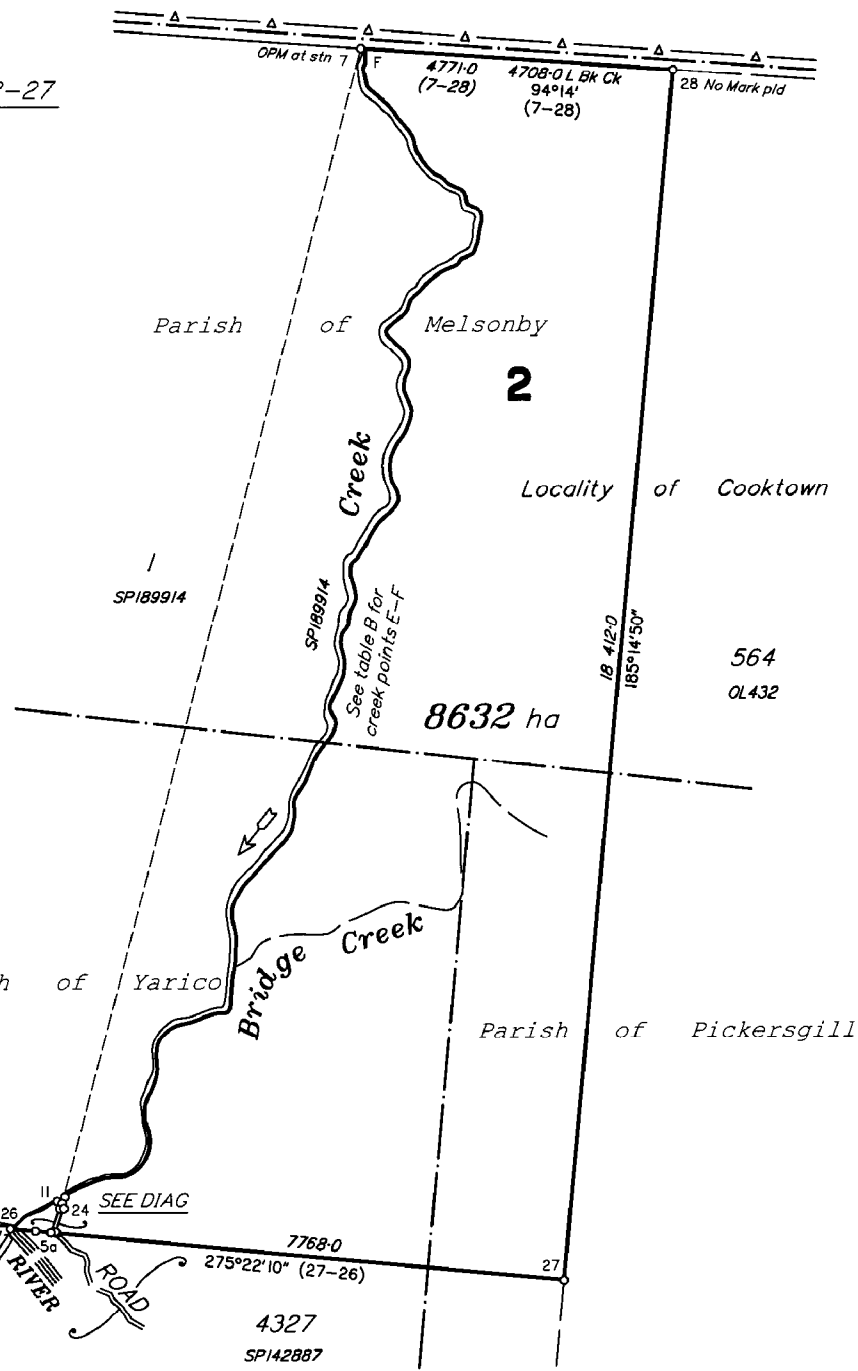
*Given the stable nature of the River the original river traverse surveys have been accepted to define the ambulatory boundary on this plan.*

See sheet 2 for diagram, traverses, reference marks and permanent marks and sheet 3 for tables A and B (creek points), survey report and ambulatory boundary report

Peg pld at stations 5, 5a and 22-27

8  
 API2349  
 DP252507

Locality of Starcke  
 Parish of Cowton



4624  
 SPI05919  
 Locality of Laura

**Exempt Land**  
 Under Section 95(1) of the  
 SMI Act 2003 (Protected Land)

0 4 km 8 km 12 km State copyright reserved.

I, Leslie Cyde Fehlhaber hereby certify that the land comprised in this plan was surveyed by me personally, and by Ian William Honor and Lyle van Tienhoven, Cadastral Surveyors, for whose work I accept responsibility and that the plan is accurate, that the said survey was performed in accordance with the survey and Mapping Infrastructure Act 2003 and Surveyors Act 2003 and associated Regulations and Standards and that the said survey was completed on 25-11-2012

*Leslie Cyde Fehlhaber*  
 Cadastral Surveyor  
 11/2/2013  
 Date

Plan of Lot 2  
Cancelling Lot 2 on SPI189914

LOCAL GOVERNMENT: Cook Shire Council LOCALITY: Cooktown

Meridian: MGA (Zone 55) vide GNSS obser'n Survey Records No

Scale: **1:80 000**  
 Format: **STANDARD**

**SP252508**

**715314447**

**CS 495**

**NO FEE**  
16/09/2013 14:16

**WARNING : Folded or Mutilated Plans will not be accepted.  
Plans may be rolled.  
Information may not be placed in the outer margins.**

5. Lodged by **DATSIMA**  
**CAPE YORK PENINSULA TENURE RESOLUTION PROGRAM**  
**PO Box 4597**  
**CAIRNS QLD 4870**  
**ACTION OFFICER: L MORRISSEY**  
**ELIAS REF: 2013/000861**  
(Include address, phone number, reference, and Lodger Code) **C52341**

1. Certificate of Registered Owners or Lessees.  
I/We The State of Queensland (Represented by Department of National Parks, Recreation, Sport and Racing)  
Signed by Jason Jacob

(Names in full)  
\*as Registered Owners of this land agree to this plan and dedicate the Public Use Land as shown hereon in accordance with Section 50 of the Land Title Act 1994.

\*as Lessees of this land agree to this plan.

Signature of (A/DCA QPWS) 11/9/13  
\*Registered Owners \*Lessees

6. Existing		Created		
Title Reference	Description	New Lots	Road	Secondary Interests
47502096	Lot 2 on SP189914	2	-	-

\* Rule out whichever is inapplicable

2. Planning Body Approval.  
\*  
hereby approves this plan in accordance with the :  
%

Lot 2 on SP189914	2
Orig	Lots

7. Orig Grant Allocation :  
8. Map Reference :  
**7867-13124**

12. Building Format Plans only.  
I certify that :  
\* As far as it is practical to determine, no part of the building shown on this plan encroaches onto adjoining lots or road.  
\* Part of the building shown on this plan encroaches onto adjoining \* lots and road  
Cadastral Surveyor/Director \* Date  
\*delete words not required

Dated this ..... day of .....  
#  
#

9. Parish : **As shown**  
10. County : **Banks**

13. Lodgement Fees : **STATE ACTION NO FEES PAYABLE**  
Survey Deposit \$ .....  
Lodgement \$ .....  
..... New Titles \$ .....  
Photocopy \$ .....  
Postage \$ .....  
TOTAL \$ .....

\* Insert the name of the Planning Body. # Insert designation of signatory or delegation % Insert applicable approving legislation.

3. Plans with Community Management Statement :  
CMS Number :  
Name :  
4. References :  
Dept File : **CNS 2267**  
Local Govt :  
Surveyor :

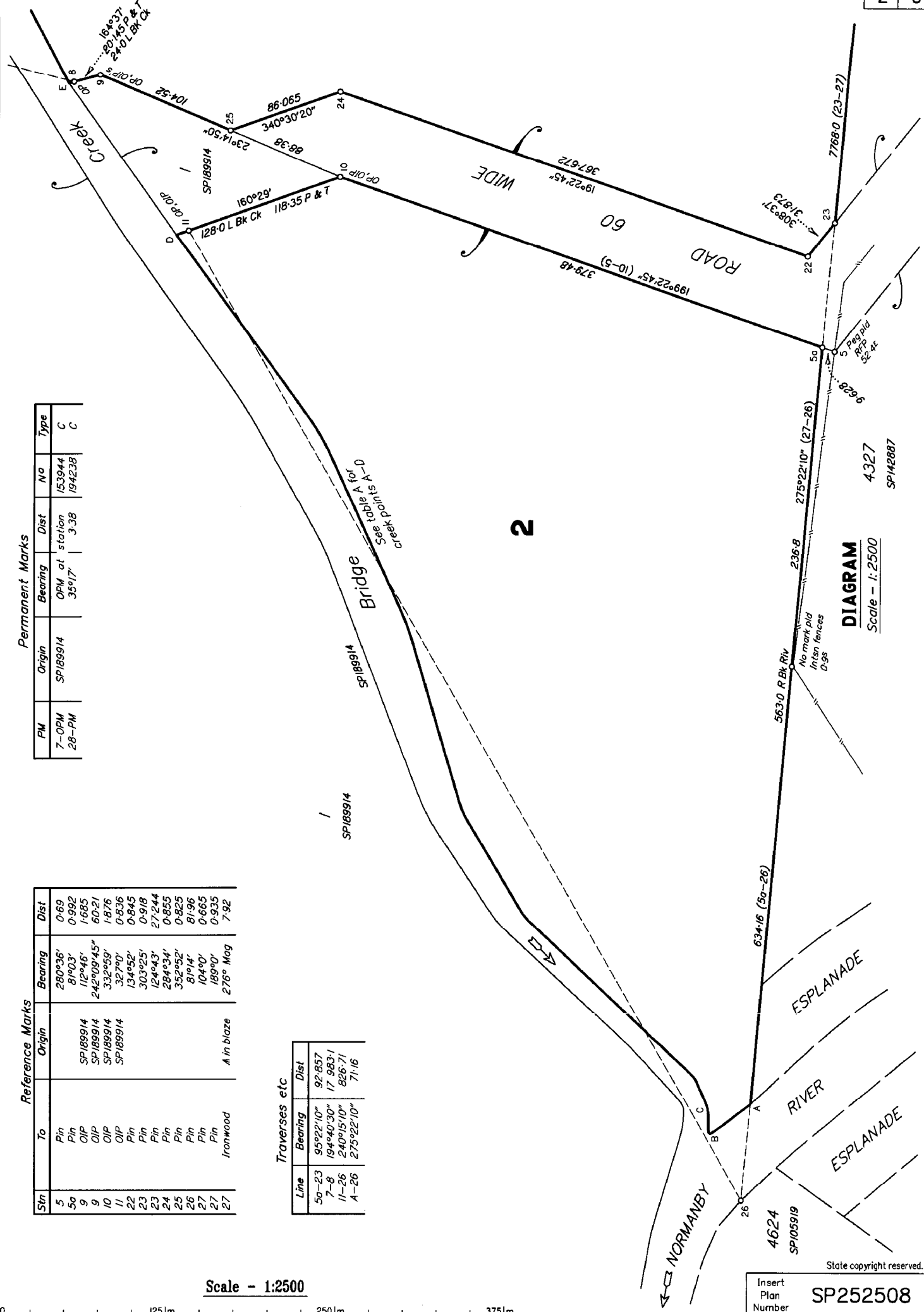
11. Passed & Endorsed :  
By: **Department of Natural Resources and Mines**  
Date: **12/2013**  
Signed: **[Signature]**  
Designation: **Surveyor**

14. Insert Plan Number **SP252508**

ADDITIONAL SHEET

Sheet 2 of 3

Land Title Act 1994 : Land Act 1994  
Form 21A Version 1



Permanent Marks

PM	Origin	Bearing	Dist	No	Type
7-OPM	SP189914	OPM at station	3-38	153944	C
28-PM	SP189914	359°17'		194238	C

Reference Marks

Stn	To	Origin	Bearing	Dist
5	Pin	SP189914	280°36'	0-69
5a	Pin	SP189914	81°03'	0-992
9	Pin	SP189914	112°46'	1-685
9	Pin	SP189914	242°09'45"	60-21
10	Pin	SP189914	332°59'	1-876
10	Pin	SP189914	327°00'	0-836
11	Pin	SP189914	134°52'	0-845
22	Pin	SP189914	303°25'	0-918
23	Pin	SP189914	124°43'	27-244
23	Pin	SP189914	284°34'	0-855
24	Pin	SP189914	352°52'	0-825
25	Pin	SP189914	81°14'	81-96
26	Pin	SP189914	104°00'	0-665
27	Pin	SP189914	189°00'	0-935
27	Pin	SP189914	276° Mag	7-92

Traverses etc

Line	Bearing	Dist
5a-23	95°22'10"	92.857
7-8	194°40'30"	17.983-1
11-26	240°15'10"	826-71
A-26	275°22'10"	71-16

Scale - 1:2500

State copyright reserved.

Insert Plan Number

SP252508

Table B  
Creek Points

Bearing	Dist
62°53'	273.0
70°07'	246.0
65°13'	151.0
89°51'	209.0
88°14'	132.0
55°01'	247.0
36°16'	177.0
18°56'	193.0
358°10'	200.0
334°57'	106.0
341°30'	119.0
359°06'	247.0
30°48'	151.0
23°35'	239.0
10°47'	178.0
349°20'	133.0
0°36'	233.0
26°37'	171.0
50°27'	261.0
83°13'	269.0
62°14'	186.0
71°41'	252.0
101°20'	124.0
49°20'	84.0
2°08'	217.0
5°13'	171.0
4°0'	178.0
19°13'	114.0
358°13'	136.0
5°47'	157.0
0°27'	170.0
343°11'	157.0
350°28'	169.0
8°43'	163.0
30°33'	209.0
33°59'	157.0
46°15'	204.0
39°51'	225.0
43°38'	138.0
44°32'	256.0
40°24'	225.0
6°21'	121.0
13°04'	161.0
346°40'	72.0
353°11'	107.0
26°27'	100.0
33°22'	165.0
31°24'	149.0
19°02'	222.0
24°42'	113.0
30°11'	163.0
44°53'	187.0
32°23'	107.0
21°13'	134.0
355°04'	99.0
322°18'	63.0
329°53'	109.0
8°26'	84.0
20°51'	76.0
32°48'	123.0
25°09'	135.0
24°38'	125.0
7°15'	112.0
7°08'	131.0
339°36'	196.0
357°08'	81.0
4°59'	100.0
14°33'	56.0
43°15'	103.0
20°16'	83.0
2°45'	130.0
21°09'	126.0
33°01'	114.0
355°30'	128.0
344°07'	133.0
341°49'	159.0
7°48'	81.0
7°29'	73.0
42°32'	53.0
60°33'	68.0
25°23'	137.0
40°33'	123.0
21°53'	106.0
28°33'	91.0
34°04'	73.0
36°56'	170.0
51°47'	189.0
34°31'	44.0
41°24'	88.0
23°36'	82.0
353°24'	61.0
344°36'	83.0
330°48'	135.0
338°49'	79.0
355°45'	221.0
10°17'	124.0
24°47'	149.0
32°24'	90.0
40°40'	131.0
23°54'	248.0

Table B cont'd  
Creek Points

Bearing	Dist
9°41'	152.0
336°37'	78.0
334°48'	111.0
336°19'	134.0
6°02'	64.0
4°24'	134.0
34°12'	92.0
14°38'	137.0
342°56'	85.0
324°18'	132.0
316°01'	238.0
311°03'	142.0
2°12'	69.0
46°31'	132.0
52°51'	111.0
54°37'	86.0
42°21'	105.0
18°21'	48.0
13°56'	59.0
26°05'	68.0
41°30'	69.0
48°52'	148.0
33°36'	78.0
56°01'	88.0
45°10'	116.0
53°35'	115.0
66°33'	186.0
69°24'	75.0
56°27'	66.0
359°27'	45.0
66°14'	76.0
67°59'	99.0
61°42'	71.0
14°03'	104.0
25°54'	66.0
10°28'	100.0
4°56'	92.0
17°11'	120.0
8°27'	84.0
338°32'	98.0
309°25'	51.0
293°34'	63.0
291°04'	102.0
340°34'	59.0
357°22'	80.0
336°08'	70.0
309°35'	63.0
290°25'	122.0
295°40'	78.0
316°49'	78.0
316°52'	39.0
308°12'	60.0
290°35'	88.0
313°56'	43.0
314°22'	132.0
322°55'	125.0
329°59'	95.0
320°45'	44.0
341°28'	62.0
347°43'	94.0
346°01'	94.0
320°50'	119.0
315°09'	34.0
322°33'	100.0
317°22'	113.0
327°26'	130.0
318°06'	128.0
312°24'	190.0
308°11'	187.0
337°59'	52.0
347°29'	85.0
348°01'	89.0
344°03'	94.0
38°49'	51.0
19°58'	42.0
347°46'	43.0
359°26'	44.0
12°21'	52.0
352°13'	83.0

**Ambulatory Boundary Report**

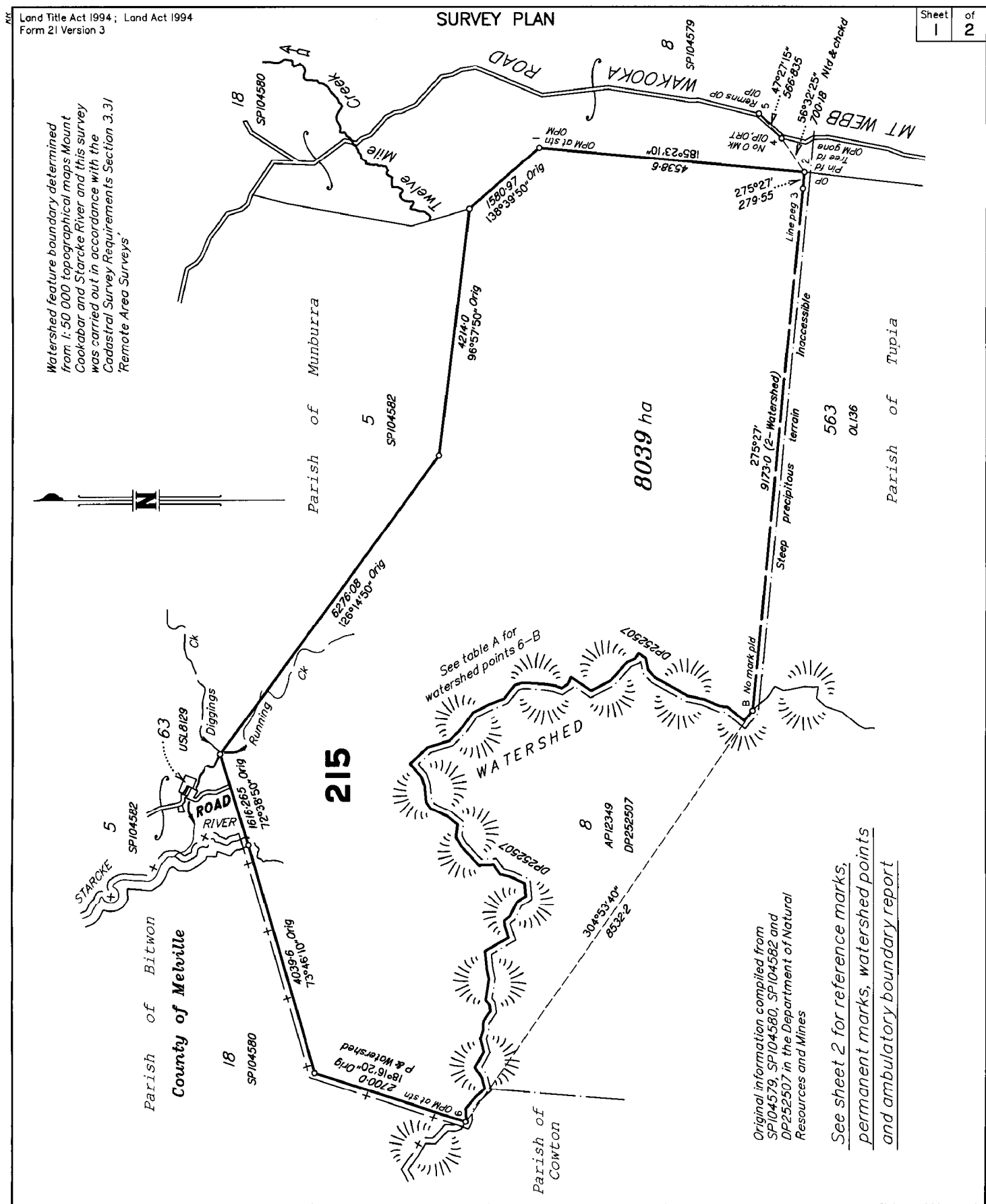
This plan has been prepared for transfer of Lot 2 under of the Aboriginal Land Act 1994 and re-creation of the National Park under the Cape York Peninsula Heritage Act 2007 over the grant. The ambulatory boundary of Bridge Creek is defined by new source material and has been determined from SPOT Maps (2004 – 2010) satellite imagery in accordance with Sect 3.1 Cadastral Survey Requirements.

The Bridge Creek ambulatory boundary is the top of the left high bank. The feature is mostly visible on the imagery used to compile the boundary. The positioning of the river in relation to the cadastral boundaries has been made plotting the position of the marks placed onto the imagery. The position of the monuments on the ground in relation to the ambulatory boundary was consistent with the plotting of the points confirming the relative positional accuracy of the imagery.

River points shown on the plan are determined from the imagery and not surveyed by measurement on the ground. Future definitions of the boundary may vary depending on the accuracy of the interpretation of the feature adopted and identified in the image.

Table A  
Creek Points

Bearing	Dist
322°36'	39.0
88°30'	21.0
66°36'	25.0
43°16'	112.0
43°13'	62.0
59°20'	90.0
73°46'	143.0
65°33'	157.0
53°53'	181.0



I, Leslie Clyde Fehlhaber hereby certify that the land comprised in this plan was surveyed by me personally, and by Lyle van Tienhoven, Cadastral Surveyor and Jeffrey John Pickford, Graduate Surveyor for whose work I accept responsibility and that the plan is accurate, that the said survey was performed in accordance with the survey and Mapping Infrastructure Act 2003 and Surveyors Act 2003 and associated Regulations and Standards and that the said survey was completed on 10/12/2012

*Leslie Clyde Fehlhaber*  
 Cadastral Surveyor  
 13/2013  
 Date

0 3km 6km 9km

**Plan of Lot 215**  
 **cancelling Lot 215 on NPW46**

LOCAL GOVERNMENT: **Cook Shire Council** LOCALITY: **Starcke**

Meridian: **MGA (Zone 55) vide SP104579**

Survey Records **No**

Scale: **1:60 000**

Format: **STANDARD**

**SP252509**

**715314449**

**CS 495**

**NO FEE**  
16/09/2013 14:17

**WARNING : Folded or Mutilated Plans will not be accepted.**  
**Plans may be rolled.**  
**Information may not be placed in the outer margins.**

5. Lodged by DATSI MA  
CAPE YORK PENINSULA TENURE RESOLUTION PROGRAM  
PO Box 4597  
CAIRNS QLD 4870  
ACTION OFFICER: L MORRISSEY  
eLVAS REF 2013/00862  
(Include address, phone number, reference, and Lodger Code) CS2341

**1. Certificate of Registered Owners or Lessees.**

1/We The State of Queensland (represented by  
Department of National Parks, Recreation,  
Sport and Racing)  
Signed by Jason Jacobi

(Names in full)

\* as Registered Owners of this land agree to this plan and dedicate the Public Use Land as shown hereon in accordance with Section 50 of the Land Title Act 1994.

\* as Lessees of this land agree to this plan:

(A/DPN QPWS) 11/9/13  
Signature of \*Registered Owners \*Lessees

\* Rule out whichever is inapplicable

**2. Planning Body Approval.**

\*  
hereby approves this plan in accordance with the:  
%

Dated this ..... day of .....

..... #

..... #

\* Insert the name of the Planning Body. % Insert applicable approving legislation.  
# Insert designation of signatory or delegation

**3. Plans with Community Management Statement :**

CMS Number :  
Name :

**4. References :**

Dept File: 2013/000862  
Local Govt :  
Surveyor : 707

6. Existing		Created		
Title Reference	Description	New Lots	Road	Secondary Interests
47502225	Lot 215 on NPW46	215	-	-

215	Lot 215 on NPW46	<b>12. Building Format Plans only.</b> I certify that : * As far as it is practical to determine, no part of the building shown on this plan encroaches onto adjoining lots or road. * Part of the building shown on this plan encroaches onto adjoining * lots and road Cadastrol Surveyor/Director * Date *delete words not required
Lots	Orig	
<b>7. Orig Grant Allocation :</b>		<b>13. Lodgement Fees: State Action</b> No FEES PAYABLE Survey Deposit \$ ..... Lodgement \$ ..... ..... New Titles \$ ..... Photocopy \$ ..... Postage \$ ..... TOTAL \$ .....
<b>8. Map Reference :</b> <u>7968-33341</u>		
<b>9. Parish :</b> <u>Munburra</u>		
<b>10. County :</b> <u>Banks</u>		
<b>11. Passed &amp; Endorsed :</b> By: <u>Department of Natural Resources and Mines</u> Date: <u>4-3-2013</u> Signed: <u>[Signature]</u> Designation: <u>Principal Surveyor</u>		<b>14. Insert Plan Number</b> <b>SP252509</b>



Table A  
Watershed Points

Bearing	Dist
310°11'	217.0
39°39'	375.0
4°22'	129.0
23°10'	293.0
12°17'	298.0
29°36'	249.0
28°40'	376.0
47°10'	174.0
77°52'	206.0
33°35'	150.0
303°55'	107.0
336°54'	143.0
312°29'	431.0
332°48'	367.0
34°34'	415.0
292°12'	127.0
326°32'	135.0
21°25'	118.0
9°45'	165.0
4°12'	269.0
359°29'	140.0
344°28'	113.0
308°43'	298.0
338°13'	263.0
333°35'	319.0
305°06'	298.0
313°25'	321.0
342°43'	394.0
316°46'	406.0
228°30'	282.0
249°14'	153.0
264°20'	295.0
233°43'	136.0
205°07'	314.0
218°53'	220.0
277°32'	215.0
239°39'	182.0
227°08'	437.0
177°48'	249.0
234°26'	197.0
194°34'	184.0
205°24'	260.0
264°39'	225.0
328°13'	177.0
295°39'	274.0
321°19'	125.0
266°32'	73.0
251°46'	223.0
330°05'	463.0
263°24'	321.0
256°27'	151.0
278°34'	383.0
229°58'	95.0
260°06'	115.0
304°29'	210.0
272°13'	158.0
288°23'	140.0
255°04'	227.0
299°29'	309.0
231°31'	135.0
242°13'	74.0
254°48'	193.0
316°40'	216.0
308°54'	261.0
265°53'	180.0
286°55'	49.0

Original from DP252507

Reference Marks

Stn	To	Origin	Bearing	Dist
2	Pin fd		317°52'	1.563
2	Bloodwood fd		330°18'	3.557
3	Pin		3°30'	2.12
4	OIP	89a/SPI04579	117°21'30"	1.0
4	ORT	89a/SPI04579	262°48'	6.6
5	OIP	90/SPI04579	117°55'	0.357

Permanent Marks

PM	Origin	Bearing	Dist	N <sup>o</sup>	Type
1-OPM	84/SPI04579	OPM at station		121490	
1-OPM	65/SPI04579	73°46'30"	961.28	121478	
2-OPM gone	64/SPI04579	54°34'55"	921.48	121477	
4-PM		43°38'40"	243.583	190746	C
6-OPM	40/SPI04580	OPM at station		122372	

**Ambulatory Boundary Report**

This plan has been prepared for transfer of Lot 215 under of the Aboriginal Land Act 1991 and re-creation of the National Park under the Nature Conservation Act 1992 and the Aboriginal Land Act 1991 over the grant. The watershed boundary of Lot 215 was determined from 1:50 000 Mount Cookbar and Starcke River topographic maps and compiled from DP252507.

The positioning of the watershed boundary in relation to the cadastral boundaries has been made plotting the position of the marks placed onto the mapping. The position of the monuments on the ground in relation to the ambulatory boundary was consistent with the plotting of the points confirming the relative positional accuracy of the mapping. Ambulatory boundary points shown on the plan are determined from the mapping and not surveyed by measurement on the ground. Future definitions of the boundary may vary depending on the accuracy of the interpretation of the feature adopted and identified on the topographic maps.

Land Title Act 1994 ; Land Act 1994  
 Form 21 Version 3

**SURVEY PLAN**

Sheet 1 of 1

**Survey Report**

This plan has been prepared for the issue of a freehold title of Lot 3 under the Aboriginal Land Act 1991. The survey was carried out in accordance with the Cadastral Survey Requirements Section 3.31 'Remote Area Surveys'.

The tidal boundary has been determined from SPOTMaps (2004 - 2010) 2.5 satellite imagery held in the DNRM. Imagery available through Google Earth, on which features were clearer, was also used to assist in interpretation of the SPOTMaps imagery.

The subject land is USL and is currently transferrable under section 177 (1) (g) of the Aboriginal Land Act 1991.

The boundaries on lot 3 on CP887717 are unsurveyed; therefore subdivisions 2 - 4 of Part 7 division 2 of the SMI Act 2003 do not apply. Consequently, the tidal boundary is determined using new source materials under Part 7 Division 7 subdivision 5, section 89 of the SMI Act 2003.

For the most part, the island is surrounded by rocky beaches. The natural features in accordance with the ambulatory boundary principles that define the tidal boundary are evidenced by the following:

- Where the foreshore is a sandy beach, the landward side of the top of the beach is adopted. This mostly coincides with the seaward edge of the vegetation.
- Where the foreshore is a rocky beach, the change in colouration due to the long term tidal influence on the rocks has been adopted. This is also evidenced by a high flotsam line in some places.
- Where the foreshore is mangroves (on part of the south eastern edge of the island) the landward edge of the mangroves has been adopted.

The tidal boundary as adopted is not subject to tidal inundation under any combination of astronomical conditions and average meteorological conditions.

The features are in a stable location that has been observed to have long term sustainability under normal seasonal events. e.g. the seaward edge of the vegetation, the landward edge of mangroves or the upper extent of the tidal stain on the stable rocky beach.

The location of the tidal boundary is consistent with the public interest as defined in Part 7 of the SMI Act 2003.

**Table A**  
Tidal boundary points

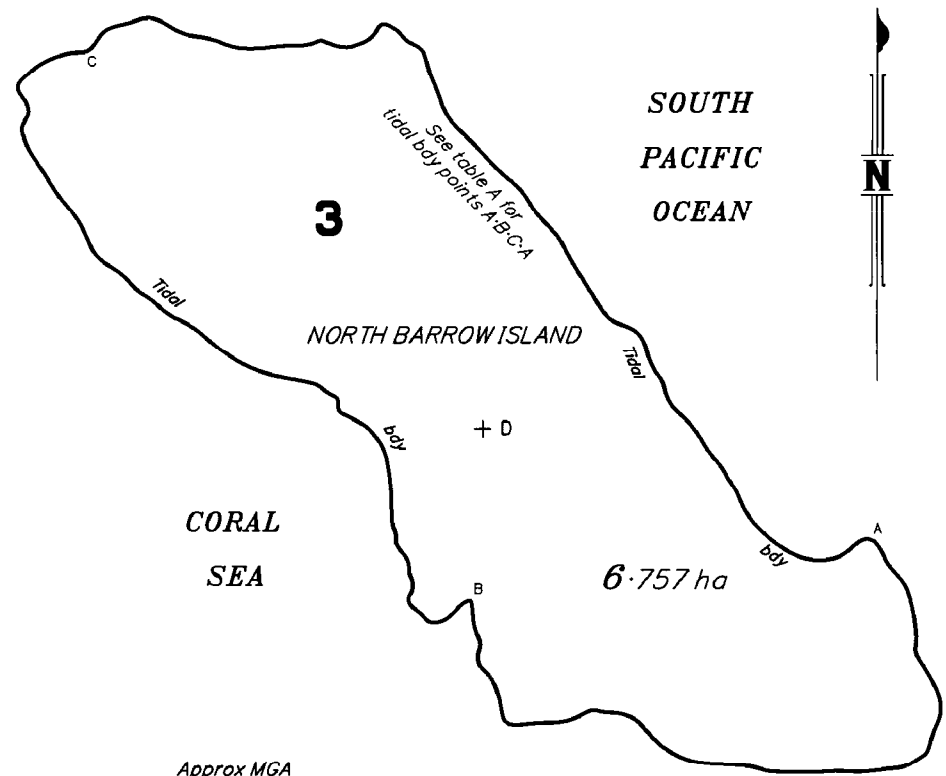
Bearing	Dist
140°42'	7.0
161°22'	6.9
135°45'	7.6
141°41'	7.6
164°45'	6.2
166°02'	6.7
172°30'	6.6
173°33'	7.6
198°18'	5.1
143°05'	8.7
151°02'	8.0
152°49'	9.0
179°49'	8.1
209°03'	5.6
197°22'	9.0
190°34'	4.4
241°11'	6.8
234°49'	5.6
265°30'	7.6
262°42'	9.0
264°50'	6.5
276°14'	9.0
264°16'	11.7
272°07'	11.7
269°27'	10.5
295°30'	6.2
274°02'	9.5
273°37'	8.7
272°00'	11.5
294°30'	12.2
307°02'	8.2
318°33'	9.8
318°10'	5.5
290°01'	7.8
269°26'	6.6
293°48'	5.5
234°01'	8.2
255°23'	10.0
274°09'	9.3
260°17'	14.4
326°01'	5.8
357°59'	7.3
338°37'	14.0
295°37'	6.2
352°36'	7.3
31°15'	5.3
324°16'	6.9
355°32'	12.1
355°37'	4.4
241°36'	6.0
218°16'	10.5
260°00'	9.2
335°50'	6.0
296°55'	7.8
2°02'	5.0
51°23'	2.7
0°25'	5.7
315°15'	3.1
8°48'	5.3
327°45'	6.5
308°28'	5.0
11°17'	5.6
317°28'	3.0
356°00'	6.6
359°11'	11.6
353°37'	10.2
349°08'	8.6
331°22'	7.0
321°41'	9.4
293°47'	13.7
329°41'	2.2
4°27'	5.2
286°59'	3.2
304°26'	5.5
312°00'	4.1
279°49'	9.0
280°49'	8.1
282°59'	11.3
297°12'	12.8
306°05'	12.8
312°25'	14.5
289°42'	9.5
309°22'	7.7
315°31'	3.8
303°32'	5.1

**Table A**  
Tidal boundary points

Bearing	Dist
302°42'	7.1
324°04'	8.6
296°35'	14.3
339°33'	10.1
333°42'	13.5
313°44'	11.1
329°49'	16.2
322°48'	10.4
340°28'	7.4
345°14'	5.0
39°42'	7.9
334°47'	6.6
320°54'	3.5
330°57'	5.0
45°33'	8.0
52°30'	8.3
63°54'	7.7
75°42'	9.1
94°35'	7.3
31°27'	6.5
36°36'	6.3
65°01'	5.2
79°22'	8.8
64°14'	6.6
98°57'	6.7
124°23'	6.8
119°38'	7.7
97°18'	8.0
101°10'	8.1
118°14'	6.9
96°58'	8.5
86°02'	9.0
82°24'	9.0
93°21'	7.3
79°00'	6.4
53°20'	3.8
119°36'	4.4
107°48'	8.5
73°10'	6.0
64°59'	9.5
12°04'	6.3
88°58'	4.4
125°49'	7.4
148°20'	5.1
109°48'	9.2
170°44'	7.2
161°55'	7.9
154°40'	8.1
165°05'	9.4
139°02'	10.3
132°36'	12.8
140°24'	12.2
128°14'	12.2
134°45'	6.9
152°03'	9.9
135°47'	8.9
135°39'	9.7
157°57'	9.2
146°31'	23.9
149°00'	7.3
135°12'	6.6
103°50'	10.3
142°09'	8.1
168°14'	8.0
155°08'	8.0
135°47'	5.8
172°35'	5.7
154°32'	7.5
127°31'	10.4
145°42'	10.1
152°06'	7.5
134°51'	8.9
156°48'	6.4
142°06'	6.8
161°59'	7.5
148°33'	10.8
131°41'	4.8
134°00'	7.7
123°34'	9.6
113°17'	9.3
92°50'	8.3
76°37'	7.6
54°11'	5.8
46°07'	7.3
83°20'25"	5.6

C

A



Approx MGA  
 Co-Ordinates Zone 55

Stn	Easting	Northing
D	246 350	8 412 950

Tidal boundary defined using new source material under Section 89 of the SMI Act 2003

I, Lyle van Tienhoven hereby certify that the land comprised in this plan was surveyed by me personally, and that the plan is accurate, that the said survey was performed in accordance with the Survey and Mapping Infrastructure Act 2003 and Surveyors Act 2003 and associated Regulations and Standards and that the said survey was completed on 18.2.2013

*Lyle van Tienhoven* 11.3.2013.  
 Cadastral Surveyor Date

<p>Plan of Lot 3</p> <p>Cancelling Lot 3 on CP887717</p>		Scale: 1:2500
		Format: STANDARD
<p>LOCAL GOVERNMENT: Cook Shire Council LOCALITY: Starcke</p>		<p>SP252519</p>
Meridian: Approx MGA (Zone 55)	Survey Records No	

**715314342**

**CS 495**

**NO FEE**  
16/09/2013 14:06

**WARNING : Folded or Mutilated Plans will not be accepted.  
Plans may be rolled.  
Information may not be placed in the outer margins.**

5. Lodged by DABIMA  
CAPE YORK PENINSULA TENURE RESOLUTION PROGRAM  
PO Box 4597  
CAIRNS QLD 4870  
Action officer: L MORRISSEY  
ELNAS Ref: 2013/000800  
(Include address, phone number, reference, and Lodger Code) CS2341

**1. Certificate of Registered Owners or Lessees.**

1/We The State of Queensland (represented by  
Department of Natural Resources and  
Mines—Land Act)

(Names in full)

\* as Registered Owners of this land agree to this plan and dedicate the Public Use Land as shown hereon in accordance with Section 50 of the Land Title Act 1994.

\* as Lessees of this land agree to this plan.

Signature of \*Registered Owners \*Lessees

\* Rule out whichever is inapplicable

**2. Planning Body Approval.**

\*  
hereby approves this plan in accordance with the :  
%

Dated this ..... day of .....

..... #  
..... #

\* Insert the name of the Planning Body. % Insert applicable approving legislation.  
# Insert designation of signatory or delegation

**3. Plans with Community Management Statement :**

CMS Number :  
Name :

**4. References :**

Dept File : 2013/000800  
Local Govt :  
Surveyor : 706

6. Existing		Created		
Title Reference	Description	New Lots	Road	Secondary Interests
47005130	Lot 3 on CP887717	3	-	-

**Administrative Advices**

Dealing	Lots to be encumbered
710624787	3

3	Lot 3 on CP887717
Lots	Orig

**7. Orig Grant Allocation :**

**8. Map Reference :**  
7869-31342

**9. Parish :**  
Ninian

**10. County :**  
Melville

**11. Passed & Endorsed :**  
Department of  
By: Natural Resources and Mines  
Date: 14-03-2013  
Signed: [Signature]  
Designation: Principal Surveyor

**12. Building Format Plans only.**  
I certify that :  
\* As far as it is practical to determine, no part of the building shown on this plan encroaches onto adjoining lots or road.  
\* Part of the building shown on this plan encroaches onto adjoining \* lots and road  
Cadastral Surveyor/Director \* Date  
\* delete words not required

**13. Lodgement Fees: STATE ACTION**  
No Fees PAYABLE  
Survey Deposit \$ .....  
Lodgement \$ .....  
..... New Titles \$ .....  
Photocopy \$ .....  
Postage \$ .....  
TOTAL \$ .....

**14. Insert Plan Number**  
**SP252519**

**Survey Report**

This plan has been prepared for the issue of a freehold title of Lot 5 under the Aboriginal Land Act 1991. The survey was carried out in accordance with the Cadastral Survey Requirements Section 3.31 'Remote Area Surveys'

The tidal boundary has been determined from SPOTMaps (2004 - 2010) 2.5 satellite imagery held in the DNRM. The subject land is USL and is currently transferrable under section 177 (1) (g) of the Aboriginal Land Act 1991. The boundaries on lot 5 on CP887718 are unsurveyed; therefore subdivisions 2 - 4 of Part 7 division 2 of the SMI Act 2003 do not apply. Consequently, the tidal boundary is determined using new source materials under Part 7 division 7 subdivision 5, section 89 of the SMI Act 2003.

For the most part, the island is surrounded by rocky beaches. The natural features in accordance with the ambulatory boundary principles that define the tidal boundary are evidenced by the following;

- Where the foreshore is a sandy beach, the landward side of the top of the beach is adopted. This mostly coincides with the seaward edge of the vegetation.
- Where the foreshore is a rocky beach, the change in colouration due to the long term tidal influence on the rocks has been adopted.
- Where the foreshore is mangroves, the landward edge of the mangroves has been adopted.

The tidal boundary is not subject to tidal inundation under any combination of astronomical conditions and average meteorological conditions.

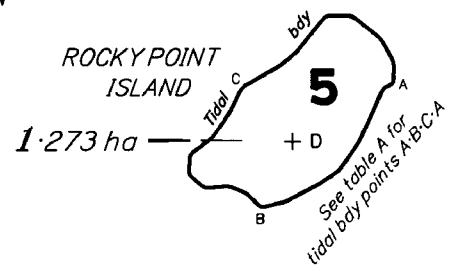
The features are in a stable location that has been shown to have long term sustainability under normal seasonal events, ie landward edge of mangroves or the tidal stain on a stablerocky beach.

The location of the tidal boundary is consistent with the public interest as defined in Part 7 of the SMI Act 2003.

**Table A**  
Tidal boundary points

	Bearing	Dist	
A	241°05'	9.6	
	203°58'	44.6	
	215°18'	26.5	
	236°39'	19.6	
B	242°47'	27.2	
	257°07'	19.7	
	314°14'	15.1	
	292°42'	14.0	
	266°29'	19.6	
C	310°04'	14.9	
	1°46'	15.8	
	53°48'	21.1	
	33°47'	25.6	
	26°15'	19.8	
	61°03'	32.1	
	51°28'	16.6	
	38°53'	36.0	
	90°58'	20.1	
	128°27'	27.9	
A	149°56'	20.8	
	181°02'	15.2	

**SOUTH  
PACIFIC  
OCEAN**



**CORAL  
SEA**



4  
NPW531  
DP252501


Approx MGA  
Co-Ordinates Zone 55

Stn	Easting	Northing
D	238 550	8 425 200

Tidal boundary defined using new source material under Section 89 of the SMI Act 2003

I, Lyle van Tienhoven hereby certify that the land comprised in this plan was surveyed by me personally, and that the plan is accurate, that the said survey was performed in accordance with the Survey and Mapping Infrastructure Act 2003 and Surveyors Act 2003 and associated Regulations and Standards and that the said survey was completed on 28-2-2013

*Lyle van Tienhoven*  
Cadastral Surveyor Date 11.3.2013.



<u>Plan of Lot 5</u>		Scale: <b>1:4000</b>
<u>Cancelling Lot 5 on CP887718</u>		Format: <b>STANDARD</b>
LOCAL GOVERNMENT: <i>Cook Shire Council</i> LOCALITY: <i>Starcke</i>		 <b>SP252520</b>
Meridian: <i>Approx MGA (Zone 55)</i>	Survey Records <i>No</i>	

**715314360**

**CS 495**

**NO FEE**  
16/09/2013 14:08

**WARNING : Folded or Mutilated Plans will not be accepted.**  
**Plans may be rolled.**  
**Information may not be placed in the outer margins.**

5. Lodged by **DATSIMA**  
**CAPE YORK PENINSULA TENURE RESOLUTION PROGRAM**  
**PO Box 4597**  
**CAIRNS QLD 4870**  
**ACTION OFFICER: L. MORRISSEY**  
**eLVAS Ref: 2013/000800**  
(Include address, phone number, reference, and Lodger Code) **CS2341**

1. Certificate of Registered Owners or Lessees.  
1/We *The State of Queensland (Represented by*  
*Department of Natural Resources and Mines—*  
*Land Act)*

(Names in full)  
\* as Registered Owners of this land agree to this plan and dedicate the Public Use Land as shown hereon in accordance with Section 50 of the Land Title Act 1994.  
\* as Lessees of this land agree to this plan.

Signature of \*Registered Owners \*Lessees

\* Rule out whichever is inapplicable

2. Planning Body Approval.  
\*  
hereby approves this plan in accordance with the :  
%

Dated this ..... day of .....

..... #  
..... #

\* Insert the name of the Planning Body. % Insert applicable approving legislation.  
# Insert designation of signatory or delegation

3. Plans with Community Management Statement :

CMS Number :  
Name :

4. References :

Dept File : **2013/000800**  
Local Govt :  
Surveyor : **709**

6. Existing		Created		
Title Reference	Description	New Lots	Road	Secondary Interests
47005129	Lot 5 on CP887718	5	-	-

*Administrative Advices*

Lease	Lots to be encumbered
710624787	5

5	Lot 5 on CP887718
Lots	Orig

7. Orig Grant Allocation :

8. Map Reference :  
**7869-43234**

9. Parish :  
**Melville**

10. County :  
**Melville**

11. Passed & Endorsed :  
*Department of*  
By: *Natural Resources and Mines*  
Date: *12-03-2013*  
Signed: *[Signature]*  
Designation: *Principal Surveyor*

12. Building Format Plans only.  
I certify that :  
\* As far as it is practical to determine, no part of the building shown on this plan encroaches onto adjoining lots or road.  
\* Part of the building shown on this plan encroaches onto adjoining \* lots and road  
Cadastral Surveyor/Director \* Date  
\* delete words not required

13. Lodgement Fees : *State Action*  
*No Fee Required.*  
Survey Deposit \$ .....  
Lodgement \$ .....  
..... New Titles \$ .....  
Photocopy \$ .....  
Postage \$ .....  
TOTAL \$ .....

14. Insert Plan Number **SP252520**

Land Title Act 1994 ; Land Act 1994  
Form 21 Version 3

**SURVEY PLAN**

Sheet 1 of 1

**Survey Report**

*This plan has been prepared for the issue of a freehold title of Lot 4 under the Aboriginal Land Act 1991. The survey was carried out in accordance with the Cadastral Survey Requirements Section 3.31 'Remote Area Surveys'*

*The tidal boundary has been determined from SPOTMaps (2004 - 2010) 2.5 satellite imagery held in the DNRM. The subject land is USL and is currently transferrable under section 177 (1) (g) of the Aboriginal Land Act 1991. The boundaries on lot 4 on CP887719 are unsurveyed; therefore subdivisions 2 - 4 of Part 7 division 2 of the SMI Act 2003 do not apply. Consequently, the tidal boundary is determined using new source materials under Part 7 division 7 subdivision 5, section 89 of the SMI Act 2003.*

*For the most part, the island is surrounded by rocky beaches. The natural features in accordance with the ambulatory boundary principles that define the tidal boundary are evidenced by the following:*

- *Where the foreshore is a sandy beach, the landward side of the top of the beach is adopted. This mostly coincides with the seaward edge of the vegetation.*
- *Where the foreshore is a rocky beach, the change in colouration due to the long term tidal influence on the rocks has been adopted.*
- *Where the foreshore is mangroves, the landward edge of the mangroves has been adopted.*

*The tidal boundary is not subject to tidal inundation under any combination of astronomical conditions and average meteorological conditions.*

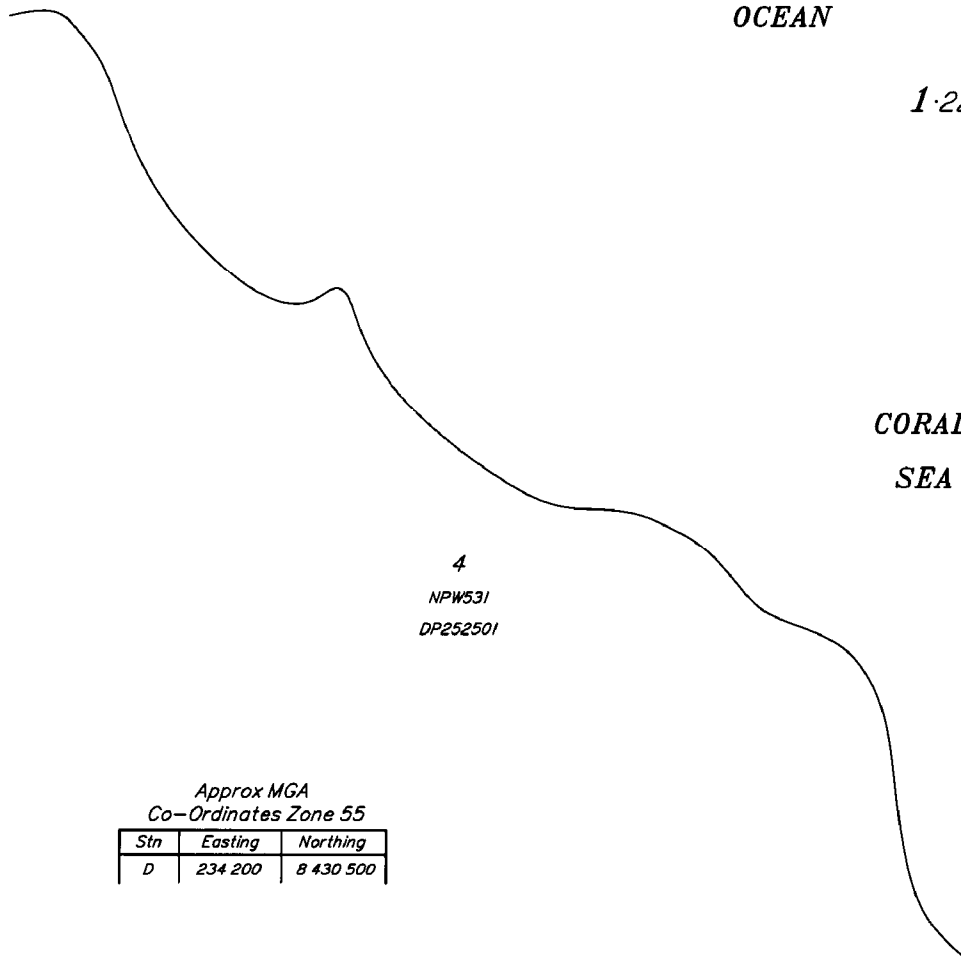
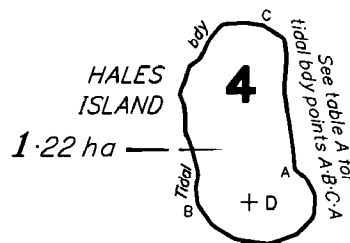
*The features are in a stable location that has been shown to have long term sustainability under normal seasonal events, ie landward edge of mangroves or the tidal stain on a stable rocky beach.*

*The location of the tidal boundary is consistent with the public interest as defined in Part 7 of the SMI Act 2003.*

**Table A**  
**Tidal boundary points**

	Bearing	Dist	
A	129°33'	11.2	
	152°08'	15.6	
	184°37'	15.5	
	223°41'	18.4	
	250°43'	22.8	
	278°07'	25.6	
	300°56'	21.1	
	324°53'	19.1	B
	353°50'	13.3	
	10°41'	13.0	
345°08'	11.0		
344°01'	11.8		
335°55'	10.0		
1°01'	11.6		
352°04'	10.2		
337°23'	8.4		
21°58'	13.0		
13°57'	9.0		
53°26'	10.9		
26°40'	18.1		
39°41'	13.2		
86°42'	18.9		
99°06'	13.1	C	
122°19'	18.5		
171°42'	14.5		
164°26'	25.7		
170°58'	21.4		
170°56'	24.2		
175°38'	14.9		B

**SOUTH  
PACIFIC  
OCEAN**



Approx MGA  
Co-Ordinates Zone 55

Stn	Easting	Northing
D	234 200	8 430 500

*Tidal boundary defined using new source material under Section 89 of the SMI Act 2003*

*I, Lyle van Tienhoven hereby certify that the land comprised in this plan was surveyed by me personally, and that the plan is accurate, that the said survey was performed in accordance with the Survey and Mapping Infrastructure Act 2003 and Surveyors Act 2003 and associated Regulations and Standards and that the said survey was completed on 4.2.2013*

*Lyle van Tienhoven* 11.3.2013.  
Cadastral Surveyor Date

0 200m 400m 600m State copyright reserved.

<u>Plan of Lot 4</u>		Scale: <b>1:4000</b>
<u>Cancelling Lot 4 on CP887719</u>		Format: <b>STANDARD</b>
LOCAL GOVERNMENT: <i>Cook Shire Council</i> LOCALITY: <i>Starcke</i>		 <b>SP252521</b>
Meridian: <i>Approx MGA (Zone 55)</i>	Survey Records <i>No</i>	

**715314373**

NO FEE  
16/09/2013 14:09

CS 495

**WARNING : Folded or Mutilated Plans will not be accepted.  
Plans may be rolled.  
Information may not be placed in the outer margins.**

5. Lodged by DATSIMA  
CAPE YORK PENINSULA TENURE RESOLUTION PROGRAM  
PO Box 4597  
CAIRNS QLD 4870  
ACTION OFFICER: L MORRISSEY  
ELVAS REF: 2013/000800  
(Include address, phone number, reference, and Lodger Code) CS2341

1. Certificate of Registered Owners or Lessees.

1/We *The State of Queensland (Represented by  
Department of Natural Resources and Mines—  
Land Act)*

(Names in full)

\* as Registered Owners of this land agree to this plan and dedicate the Public Use Land as shown hereon in accordance with Section 50 of the Land Title Act 1994.

\* as Lessees of this land agree to this plan.

Signature of \*Registered Owners \*Lessees

\* Rule out whichever is inapplicable

2. Planning Body Approval.

\*  
hereby approves this plan in accordance with the :  
%

Dated this ..... day of .....

..... #

..... #

\* Insert the name of the Planning Body. % Insert applicable approving legislation.  
# Insert designation of signatory or delegation

3. Plans with Community Management Statement :

CMS Number :  
Name :

4. References :

Dept File : 2013/000800  
Local Govt :  
Surveyor : 710

6. Existing		Created		
Title Reference	Description	New Lots	Road	Secondary Interests
47005128	Lot 4 on CP887719	4	-	-

Administrative Advices

Dealing	Lots to be encumbered
710624787	4

4	Lot 4 on CP887719
---	-------------------

Lots	Orig
------	------

7. Orig Grant Allocation :

8. Map Reference :  
7869-43423

9. Parish :  
Melville

10. County :  
Melville

11. Passed & Endorsed :  
Department of  
By: Natural Resources and Mines  
Date: 12-03-2013  
Signed: *[Signature]*  
Designation: Principal Surveyor

12. Building Format Plans only.  
I certify that :  
\* As far as it is practical to determine, no part of the building shown on this plan encroaches onto adjoining lots or road.  
\* Part of the building shown on this plan encroaches onto adjoining \* lots and road  
Cadastral Surveyor/Director \* Date  
\* delete words not required

13. Lodgement Fees : STATE ACTION  
NO FEE PAYABLE  
Survey Deposit \$ .....  
Lodgement \$ .....  
..... New Titles \$ .....  
Photocopy \$ .....  
Postage \$ .....  
TOTAL \$ .....

14. Insert Plan Number  
SP252521

**Survey Report**

This plan has been prepared for the issue of a freehold title of Lots 1 and 2 under the Aboriginal Land Act 1991. The survey was carried out in accordance with the Cadastral Survey Requirements Section 3.31 'Remote Area Surveys'

The tidal boundary has been determined from SPOTMaps (2004 - 2010) 2.5 satellite imagery held in the DNRM. Imagery available through Google Earth, on which features were clearer, was also used to assist in interpretation of the SPOTMaps imagery.

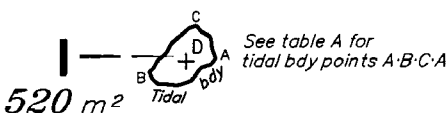
The subject land is USL and is currently transferrable under section 177 (1) (g) of the Aboriginal Land Act 1991. The boundaries on lots 1 and 2 on CP887590 are unsurveyed; therefore subdivisions 2 - 4 of Part 7 division 2 of the SMI Act 2003 do not apply. Consequently, the tidal boundary is determined using new source materials under Part 7 division 7 subdivision 5, section 89 of the SMI Act 2003.

For the most part, the islands are rock without beaches. The natural feature in accordance with the ambulatory boundary principles that define the tidal boundary is evidenced by the change in colouration due to the long term tidal influence on the rocks.

The location of the tidal boundary is consistent with the public interest as defined in Part 7 of the SMI Act 2003.

**Table B**  
Tidal boundary points

Bearing	Dist
F 344°17'	2.2
29°47'	2.9
74°55'	3.9
18°31'	3.5
0°43'	3.3
25°29'	3.2
G 55°24'	3.5
99°02'	6.05
103°14'	3.1
116°34'	4.3
90°35'	4.0
78°47'	2.3
121°28'	3.0
116°48'	2.3
H 158°37'	1.7
237°48'	2.0
269°24'	2.0
197°59'	2.3
191°39'	2.8
224°56'	2.9
226°41'	2.3
203°55'	2.9
237°48'	3.0
271°39'	3.1
285°23'	3.7
302°05'	3.1
315°04'	3.9
308°31'	2.7
279°42'	2.0
225°04'	3.0
220°54'	2.4
F 284°50'	2.2

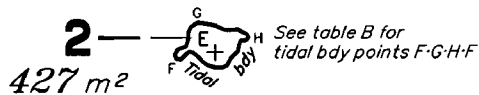


**SOUTH  
PACIFIC  
OCEAN**



WEDGE

ROCKS



**CORAL  
SEA**

**Table A**  
Tidal boundary points

Bearing	Dist
A 220°10'	3.9
252°16'	4.8
216°57'	7.8
251°32'	6.8
277°33'	4.2
271°34'	5.1
312°56'	3.7
B 333°49'	3.5
45°55'	3.4
26°58'	3.5
49°25'	5.4
27°54'	5.0
49°37'	5.2
50°25'	6.3
70°03'	3.4
C 141°13'	3.5
118°15'	4.4
147°56'	1.8
176°39'	3.0
164°17'	2.7
A 159°30'	3.8

4  
NPW531  
DP252501

Approx MGA  
Co-Ordinates Zone 55

Stn	Easting	Northing
D	232 440	8 432 430
E	232 710	8 432 180

Tidal boundary defined using new source material under Section 89 of the SMI Act 2003

0 125[m] 250[m] 375[m] State copyright reserved.

I, Lyle van Tienhoven hereby certify that the land comprised in this plan was surveyed by me personally, and that the plan is accurate, that the said survey was performed in accordance with the Survey and Mapping Infrastructure Act 2003 and Surveyors Act 2003 and associated Regulations and Standards and that the said survey was completed on 28.2.2013

*Lyle van Tienhoven*  
Cadastral Surveyor Date 11.3.2013

**Plan of Lots 1 & 2**

**Cancelling Lots 1 & 2 on CP887590**

LOCAL GOVERNMENT: *Cook Shire Council* LOCALITY: *Starcke*

Meridian: *Approx MGA (Zone 55)*

Survey Records *No*

Scale: **1:2500**

Format: **STANDARD**



**SP252522**



**715314386**

NO FEE  
16/09/2013 14:10

CS 495

**WARNING : Folded or Mutilated Plans will not be accepted.  
Plans may be rolled.  
Information may not be placed in the outer margins.**

5. Lodged by DATSIMA  
CAPE YORK TENURE RESOLUTION PROGRAM  
PO Box 4597  
CAIRNS QLD 4870  
ACTION OFFICER: L. MORRISSEY  
eLVAS Ref: 2013/000800  
(Include address, phone number, reference, and Lodger Code) CS2341

1. Certificate of Registered Owners or Lessees.

1/We The State of Queensland (Represented by  
Department of Natural Resources and Mines—  
Land Act)

(Names in full)

\* as Registered Owners of this land agree to this plan and dedicate the Public Use Land as shown hereon in accordance with Section 50 of the Land Title Act 1994.

\* as Lessees of this land agree to this plan.

Signature of \*Registered Owners \*Lessees

\* Rule out whichever is inapplicable

2. Planning Body Approval.

\*  
hereby approves this plan in accordance with the :  
%

Dated this ..... day of .....

..... #

..... #

\* Insert the name of the Planning Body. % Insert applicable approving legislation.  
# Insert designation of signatory or delegation

3. Plans with Community Management Statement :

CMS Number :

Name :

4. References :

Dept File : 2013/000800

Local Govt :

Surveyor : 708

6. Existing		Created		
Title Reference	Description	New Lots	Road	Secondary Interests
47005131	Lot 2 on CP887590	2	-	-
47005132	Lot 1 on CP887590	1	-	-

Administrative Advices

Dealing	Lots to be encumbered
710624787	1 & 2

1	Lot 1 on CP887590
2	Lot 2 on CP887590


Lots	Orig
1	2

7. Orig Grant Allocation :

8. Map Reference :  
7869-43431

9. Parish :  
Melville

10. County :  
Melville

11. Passed & Endorsed :  
Department of  
By: Natural Resources and Mines  
Date: 12-03-2013  
Signed:   
Designation: Principal Surveyor

12. Building Format Plans only.

I certify that :  
\* As far as it is practical to determine, no part of the building shown on this plan encroaches onto adjoining lots or road.  
\* Part of the building shown on this plan encroaches onto adjoining \* lots and road

Cadastral Surveyor/Director \* Date  
\*delete words not required

13. Lodgement Fees : STATE ACTION  
NO FEES PAYABLE

Survey Deposit \$ .....  
Lodgement \$ .....  
..... New Titles \$ .....  
Photocopy \$ .....  
Postage \$ .....  
TOTAL \$ .....

14. Insert Plan Number  
SP252522

Land Title Act 1994; Land Act 1994  
Form 21 Version 3

**SURVEY PLAN**

Sheet **1** of **1**

Part  
53 m<sup>2</sup>  
See table A for tidal bdy points A-B-A

**Table A**  
Tidal boundary points

	Bearing	Dist	
A	254°13'	2.9	B
	285°16'	3.8	
	334°18'	4.25	
B	34°13'	4.1	A
	96°56'	3.9	
	136°58'	3.8	
	186°24'	4.2	

**SOUTH PACIFIC OCEAN**

**BOULDER ROCK**

Part  
3063 m<sup>2</sup>  
Total area 3116 m<sup>2</sup>

See table B for tidal bdy points E-F-G-E

**CORAL SEA**

**Table B**  
Tidal boundary points

	Bearing	Dist	
E	193°10'	9.7	F
	198°35'	7.0	
	149°02'	7.1	
	203°12'	8.9	
	237°13'	9.1	
	235°51'	6.5	
	292°17'	13.0	
F	309°50'	7.1	G
	272°37'	9.0	
	310°48'	9.3	
	332°37'	5.7	
	282°42'	5.5	
	336°11'	9.2	
	42°15'	4.5	
	355°21'	7.4	
	30°24'	7.5	
	69°20'	8.2	
G	22°38'	13.6	E
	349°51'	9.4	
	52°37'	5.1	
	89°33'	10.1	
	106°32'	7.7	
	134°16'	11.6	
	128°31'	7.3	
	198°33'	7.9	
	175°09'	6.9	
	123°31'	13.7	

155°42'45" to Cape Rock  
228 760 E, 8 432 650 N

**Survey Report**

This plan has been prepared for the issue of a freehold title of Lot 1 under the Aboriginal Land Act 1991. The survey was carried out in accordance with the Cadastral Survey Requirements Section 3.31 'Remote Area Surveys'

The tidal boundary has been determined from SPOTMaps (2004 - 2010) 2.5 satellite imagery held in the DNRM. Imagery available through Google Earth, on which features were much clearer, was also used to assist in interpretation of the SPOTMaps imagery.

The subject land is USL and is currently transferrable under section 177 (1) (g) of the Aboriginal Land Act 1991.

The boundaries on lot 1 on CP887589 are unsurveyed; therefore subdivisions 2 - 4 of Part 7 division 2 of the SMI Act 2003 do not apply. Consequently, the tidal boundary is determined using new source materials under Part 7 Division 7 Subdivision 5, section 89 of the SMI Act 2003.

For the most part, the island is surrounded by rocks and rocky beaches. The natural features in accordance with the ambulatory boundary principles that define the tidal boundary are evidenced by the following;

- Where the foreshore is a sandy beach, the landward side of the top of the beach is adopted. This mostly coincides with the seaward edge of the vegetation.
- Where the foreshore is a rocky beach, the change in colouration due to the long term tidal influence on the rocks has been adopted.

The tidal boundary is not subject to tidal inundation under any combination of astronomical conditions and average meteorological conditions. The features are in a stable location that has been shown to have long term sustainability under normal seasonal events, ie seaward edge of vegetation or the tidal stain on rocks on the beach.

The location of the tidal boundary is consistent with the public interest as defined in Part 7 of the SMI Act 2003.

**Table C**  
Approx MGA  
Co-Ordinates Zone 55

Stn	Easting	Northing
C	228 320	8 434 230
D	228 350	8 434 150

Tidal boundary defined using new source material under Section 89 of the SMI Act 2003


0 75m 150m 225m State copyright reserved.

**Plan of Lot 1**  
**Cancelling Lot 1 on CP887589**

LOCAL GOVERNMENT: *Cook Shire Council* LOCALITY: *Starcke*

Meridian: *Approx MGA (Zone 55)* Survey Records *No*

Scale: **1:1500**  
Format: **STANDARD**



**SP252523**

*I, Lyle van Tienhoven hereby certify that the land comprised in this plan was surveyed by me personally, and that the plan is accurate, that the said survey was performed in accordance with the Survey and Mapping Infrastructure Act 2003 and Surveyors Act 2003 and associated Regulations and Standards and that the said survey was completed on 28-2-2013*

*Lyle van Tienhoven* 11-3-2013  
Cadastral Surveyor Date

**715314400**

**CS 495**

**NO FEE**  
16/09/2013 14:12

**WARNING : Folded or Mutilated Plans will not be accepted.**  
**Plans may be rolled.**  
**Information may not be placed in the outer margins.**

5. Lodged by **DATSIMA**  
**CAPE YORK PENINSULA TENURE RESOLUTION PROGRAM**  
**PO Box 4597**  
**CAIRNS QLD 4870**  
**ACTION OFFICER: L MORRISSEY**  
**eLVAS REF: 2013/000800**  
(Include address, phone number, reference, and Lodger Code) **CS2341**

1. Certificate of Registered Owners or Lessees.  
1/We The State of Queensland (Represented by  
Department of Natural Resources and Mines—  
Land Act)

(Names in full)

\* as Registered Owners of this land agree to this plan and dedicate the Public Use Land as shown hereon in accordance with Section 50 of the Land Title Act 1994.

\* as Lessees of this land agree to this plan.

Signature of \*Registered Owners \*Lessees

\* Rule out whichever is inapplicable

6. Existing		Created		
Title Reference	Description	New Lots	Road	Secondary Interests
47005134	Lot 1 on CP887589	1	-	-

*Administrative Advices*

Dealing	Lots to be encumbered
710624787	1

2. Planning Body Approval.  
\*  
hereby approves this plan in accordance with the :  
%

Dated this ..... day of .....

..... #  
..... #

\* Insert the name of the Planning Body. % Insert applicable approving legislation.  
# Insert designation of signatory or delegation

1	Lot 1 on CP887589
Lots	Orig

7. Orig Grant Allocation :

8. Map Reference :  
7769-12113

9. Parish :  
Melville

10. County :  
Melville

11. Passed & Endorsed :  
Department of  
By: *Natural Resources and Mines*  
Date: 12-03-2013  
Signed: *[Signature]*  
Designation: *Principal Surveyor*

12. Building Format Plans only.  
I certify that :  
\* As far as it is practical to determine, no part of the building shown on this plan encroaches onto adjoining lots or road.  
\* Part of the building shown on this plan encroaches onto adjoining \* lots and road

Cadastral Surveyor/Director \* Date  
\*delete words not required

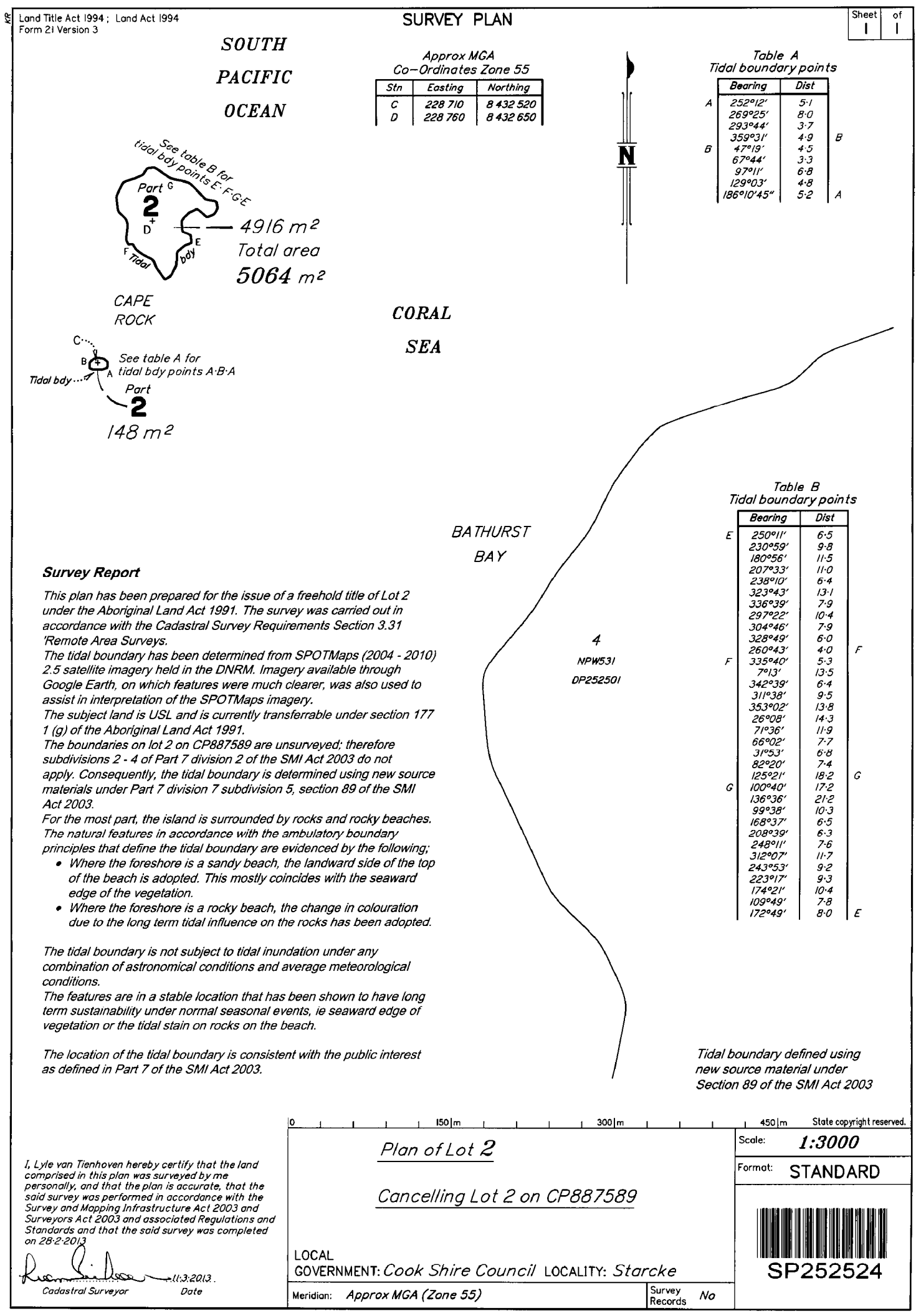
13. Lodgement Fees : **STATE ACTION**  
**NO FEES PAYABLE**

Survey Deposit \$ .....  
Lodgement \$ .....  
..... New Titles \$ .....  
Photocopy \$ .....  
Postage \$ .....  
TOTAL \$ .....

3. Plans with Community Management Statement :  
CMS Number :  
Name :

4. References :  
Dept File : 2013/000800  
Local Govt :  
Surveyor : 712

14. Insert Plan Number **SP252523**



Land Title Act 1994; Land Act 1994  
 Form 21 Version 3

**SURVEY PLAN**

Sheet 1 of 1

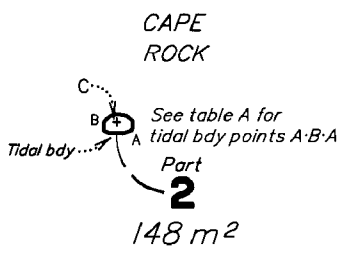
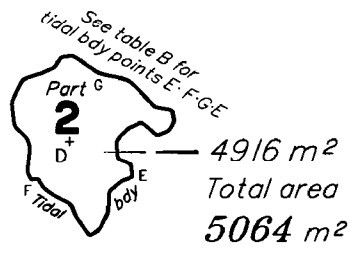
**SOUTH  
 PACIFIC  
 OCEAN**

Approx MGA  
 Co-Ordinates Zone 55

Stn	Easting	Northing
C	228 710	8 432 520
D	228 760	8 432 650

**Table A**  
 Tidal boundary points

	Bearing	Dist	
A	252°12'	5.1	B
	269°25'	8.0	
	293°44'	3.7	
	359°31'	4.9	
B	47°19'	4.5	A
	67°44'	3.3	
	97°11'	6.8	
	129°03'	4.8	
	186°10'45"	5.2	



**CORAL  
 SEA**

**BATHURST  
 BAY**

**Table B**  
 Tidal boundary points

	Bearing	Dist	
E	250°11'	6.5	F
	230°59'	9.8	
	180°56'	11.5	
	207°33'	11.0	
	238°10'	6.4	
	323°43'	13.1	
	336°39'	7.9	
	297°22'	10.4	
	304°46'	7.9	
	328°49'	6.0	
F	260°43'	4.0	G
	335°40'	5.3	
	7°13'	13.5	
	342°39'	6.4	
	311°38'	9.5	
	353°02'	13.8	
	26°08'	14.3	
	71°36'	11.9	
	66°02'	7.7	
	31°53'	6.8	
G	82°20'	7.4	E
	125°21'	18.2	
	100°40'	17.2	
	136°36'	21.2	
	99°38'	10.3	
	168°37'	6.5	
	208°39'	6.3	
	248°11'	7.6	
312°07'	11.7		
	243°53'	9.2	
	223°17'	9.3	
	174°21'	10.4	
	109°49'	7.8	
	172°49'	8.0	

**Survey Report**

This plan has been prepared for the issue of a freehold title of Lot 2 under the Aboriginal Land Act 1991. The survey was carried out in accordance with the Cadastral Survey Requirements Section 3.31 'Remote Area Surveys. The tidal boundary has been determined from SPOTMaps (2004 - 2010) 2.5 satellite imagery held in the DNRM. Imagery available through Google Earth, on which features were much clearer, was also used to assist in interpretation of the SPOTMaps imagery. The subject land is USL and is currently transferrable under section 177 1 (g) of the Aboriginal Land Act 1991. The boundaries on lot 2 on CP887589 are unsurveyed; therefore subdivisions 2 - 4 of Part 7 division 2 of the SMI Act 2003 do not apply. Consequently, the tidal boundary is determined using new source materials under Part 7 division 7 subdivision 5, section 89 of the SMI Act 2003. For the most part, the island is surrounded by rocks and rocky beaches. The natural features in accordance with the ambulatory boundary principles that define the tidal boundary are evidenced by the following;

- Where the foreshore is a sandy beach, the landward side of the top of the beach is adopted. This mostly coincides with the seaward edge of the vegetation.
- Where the foreshore is a rocky beach, the change in colouration due to the long term tidal influence on the rocks has been adopted.

The tidal boundary is not subject to tidal inundation under any combination of astronomical conditions and average meteorological conditions. The features are in a stable location that has been shown to have long term sustainability under normal seasonal events, ie seaward edge of vegetation or the tidal stain on rocks on the beach. The location of the tidal boundary is consistent with the public interest as defined in Part 7 of the SMI Act 2003.

Tidal boundary defined using new source material under Section 89 of the SMI Act 2003

0 150m 300m 450m State copyright reserved.

Plan of Lot 2  
Cancelling Lot 2 on CP887589

Scale: **1:3000**  
 Format: **STANDARD**



I, Lyle van Tienhoven hereby certify that the land comprised in this plan was surveyed by me personally, and that the plan is accurate, that the said survey was performed in accordance with the Survey and Mapping Infrastructure Act 2003 and Surveyors Act 2003 and associated Regulations and Standards and that the said survey was completed on 28-2-2013

*Lyle van Tienhoven* 11.3.2013.  
 Cadastral Surveyor Date

LOCAL GOVERNMENT: **Cook Shire Council** LOCALITY: **Starcke**  
 Meridian: **Approx MGA (Zone 55)** Survey Records **No**

**715314419**

**CS 495**

**NO FEE**  
16/09/2013 14:13

**WARNING : Folded or Mutilated Plans will not be accepted.  
Plans may be rolled.  
Information may not be placed in the outer margins.**

5. Lodged by **DATSIMA**  
**CAPE YORK PENINSULA TENURE RESOLUTION PROGRAM**  
**PO Box 4597**  
**CAIRNS QLD 4870**  
**ACTION OFFICER: L MORRISSEY**  
**eLVAS REF: 2013/000800**  
(Include address, phone number, reference, and Lodger Code) **CS2341**

**1. Certificate of Registered Owners or Lessees.**

i/We The State of Queensland (Represented by  
Department of Natural Resources and Mines -  
Land Act)

(Names in full)

\* as Registered Owners of this land agree to this plan and dedicate the Public Use Land as shown hereon in accordance with Section 50 of the Land Title Act 1994.

\* as Lessees of this land agree to this plan.

Signature of \*Registered Owners \*Lessees

\* Rule out whichever is inapplicable

**2. Planning Body Approval.**

\*  
hereby approves this plan in accordance with the :  
%

Dated this ..... day of .....

..... #

..... #

\* Insert the name of the Planning Body. % Insert applicable approving legislation.  
# Insert designation of signatory or delegation

**3. Plans with Community Management Statement :**

CMS Number :  
Name :

**4. References :**

Dept File : **2013/000800**  
Local Govt :  
Surveyor : **711**

6. Existing		Created		
Title Reference	Description	New Lots	Road	Secondary Interests
47005133	Lot 2 on CP887589	2	-	-

*Administrative Advices*

Dealing	Lots to be encumbered
710624787	2

2 Lot 2 on CP887589

Lots Orig

**7. Orig Grant Allocation :**

**8. Map Reference :**  
**7769-12121**

**9. Parish :**  
**Melville**

**10. County :**  
**Melville**

**11. Passed & Endorsed :**  
Department of  
By: *Natural Resources and Mines*  
Date: *12-03-2013*  
Signed: *[Signature]*  
Designation: *Principal Surveyor*

**12. Building Format Plans only.**

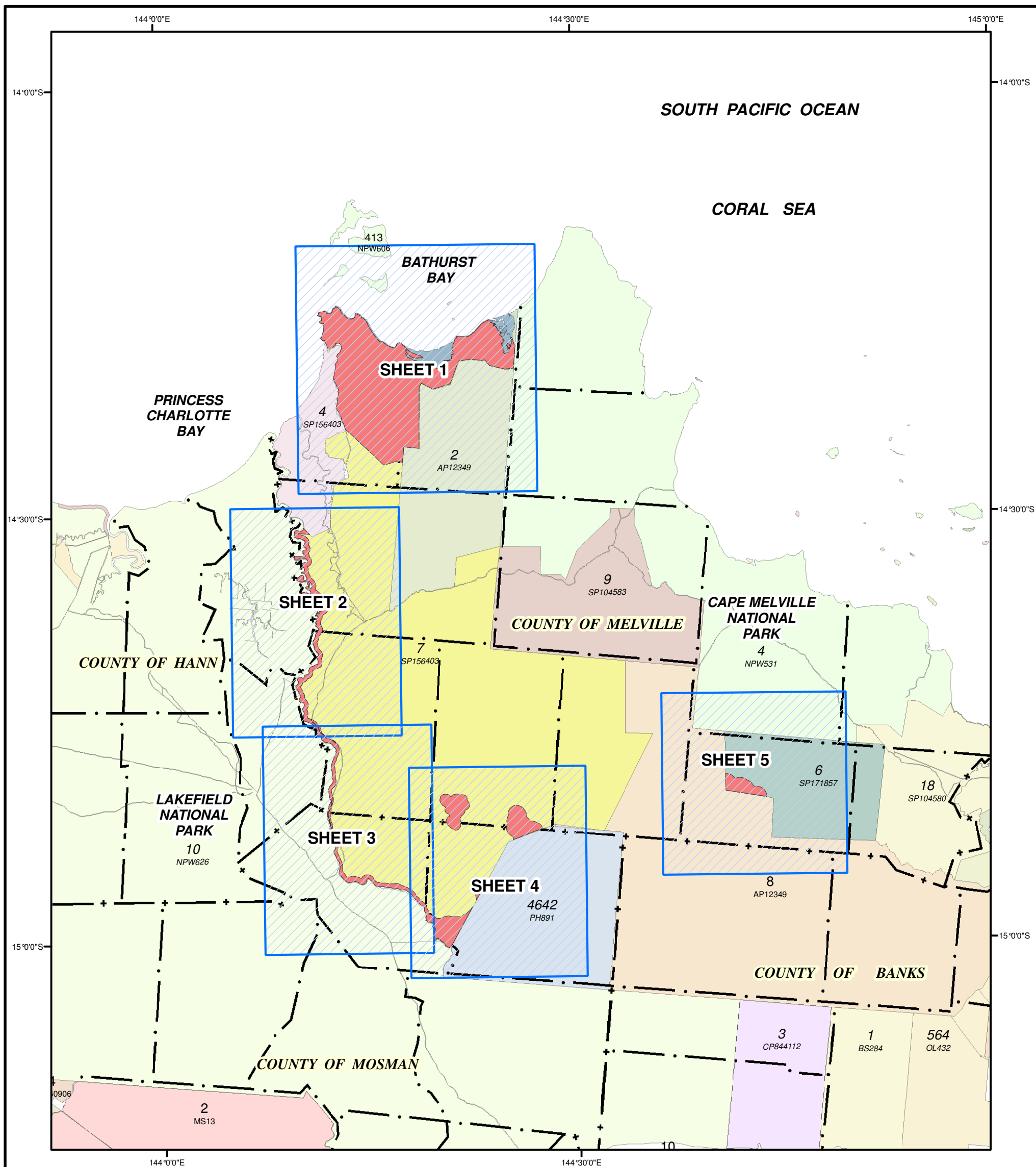
I certify that:  
\* As far as it is practical to determine, no part of the building shown on this plan encroaches onto adjoining lots or road.  
\* Part of the building shown on this plan encroaches onto adjoining \* lots and road

Cadastral Surveyor/Director \* Date  
\* delete words not required

**13. Lodgement Fees : STATE ACTION**


**NO FEES PAYABLE**  
Survey Deposit \$ .....  
Lodgement \$ .....  
..... New Titles \$ .....  
Photocopy \$ .....  
Postage \$ .....  
TOTAL \$ .....

**14. Insert Plan Number**  
**SP252524**

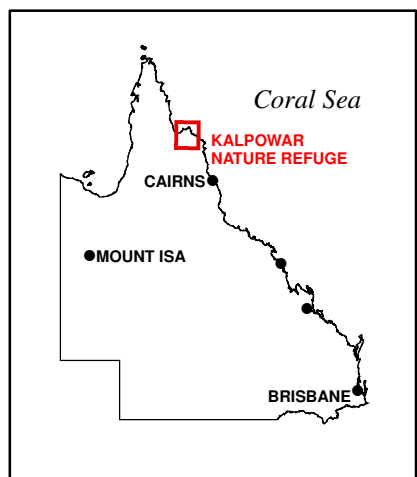


### PLAN OF KALPOWAR NATURE REFUGE (KEY DIAGRAM)

Kalpowar Nature Refuge (Abt 28 855 ha) shown.....



Scale - 1:500 000  
MGA Zone 55



**PARISHES:** BARMUN, CALMURRA, HARMAL, KALPOWAR, LAKEFIELD, WATCHA WIKA and YIMPOOR  
**COUNTIES:** MELVILLE  
**LOCALITIES:** BIRTHDAY PLAINS LAKEFIELD and STARCKE

**EPA DISTRICT:** CAIRNS  
**LOCAL GOVERNMENT:** COOK SC  
**QPWS DISTRICT/REGION:** CAPE YORK/DRY TROPICS NORTHERN  
**STATE ELECTORATE:** COOK

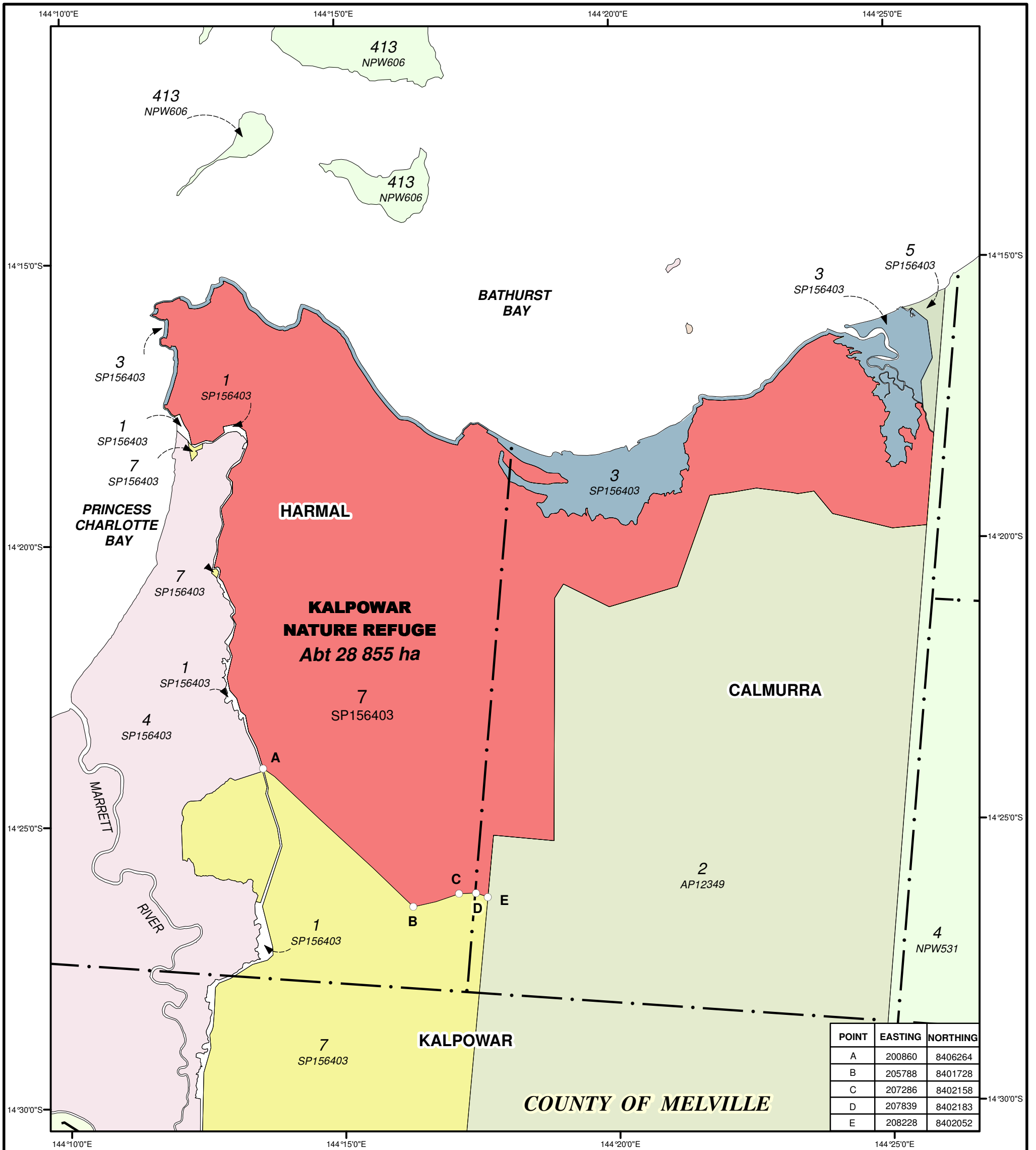
Prepared by Tenure Actions Branch, EPA Date: 12/03/2007  
 Produced to delineate the boundaries of the Nature Refuge under the provisions of the Nature Conservation Act 1992 and the Survey & Mapping Infrastructure Act 2003.  
 © The State of Queensland, Environmental Protection Agency.

**Map Reference**  
 1:100 000  
 7767, 7768, 7769 & 7868

**PLAN PA255A**  
**SHEETS 1 - 5**



ITEM 2

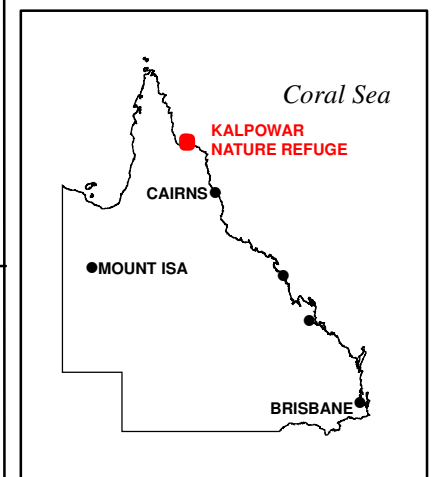


# PLAN OF KALPOWAR NATURE REFUGE (SHEET 1)

Kalpowar Nature Refuge (Abt 28 855 ha) shown.....



Scale - 1:100 000  
MGA Zone 55



**PARISH:** CALMURRA, HARMAL  
**COUNTY:** MELVILLE  
**LOCALITY:** BIRTHDAY PLAINS and LAKEFIELD

**EPA DISTRICT:** CAIRNS  
**LOCAL GOVERNMENT:** COOK SC  
**QPWS DISTRICT/REGION:** CAPE YORK/DRY TROPICS NORTHERN  
**STATE ELECTORATE:** COOK

Prepared by Tenure Actions Branch, EPA Date: 12/03/2007

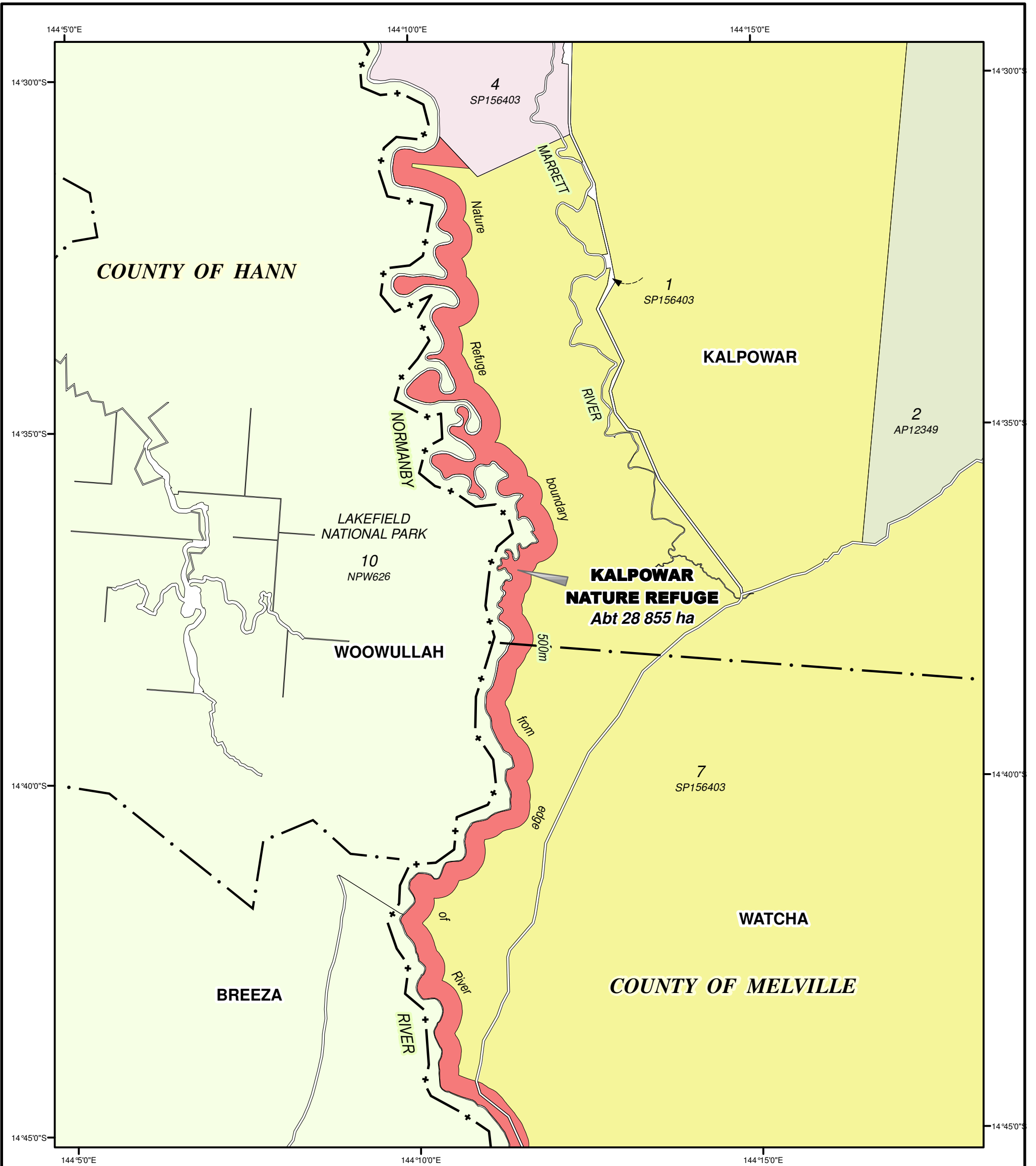
Produced to delineate the boundaries of the Nature Refuge under the provisions of the Nature Conservation Act 1992 and the Survey & Mapping Infrastructure Act 2003.

© The State of Queensland, Environmental Protection Agency.

**Map Reference**  
1:100 000 7768


**PLAN PA255A SHEET 1**

ITEM 2

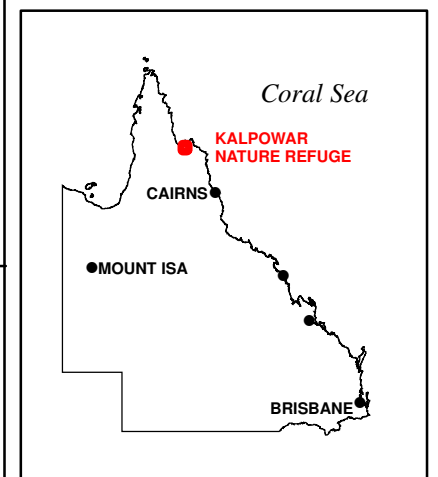


## PLAN OF KALPOWAR NATURE REFUGE (SHEET 2)

Kalpowar Nature Refuge (Abt 28 855 ha) shown.....



Scale - 1:100 000  
MGA Zone 55



<b>PARISH:</b>	KALPOWAR, WATCHA	<b>EPA DISTRICT:</b>	CAIRNS
<b>COUNTY:</b>	MELVILLE	<b>LOCAL GOVERNMENT:</b>	COOK SC
<b>LOCALITY:</b>	BIRTHDAY PLAINS and LAKEFIELD	<b>QPWS DISTRICT/REGION:</b>	CAPE YORK/DRY TROPICS NORTHERN
		<b>STATE ELECTORATE:</b>	COOK

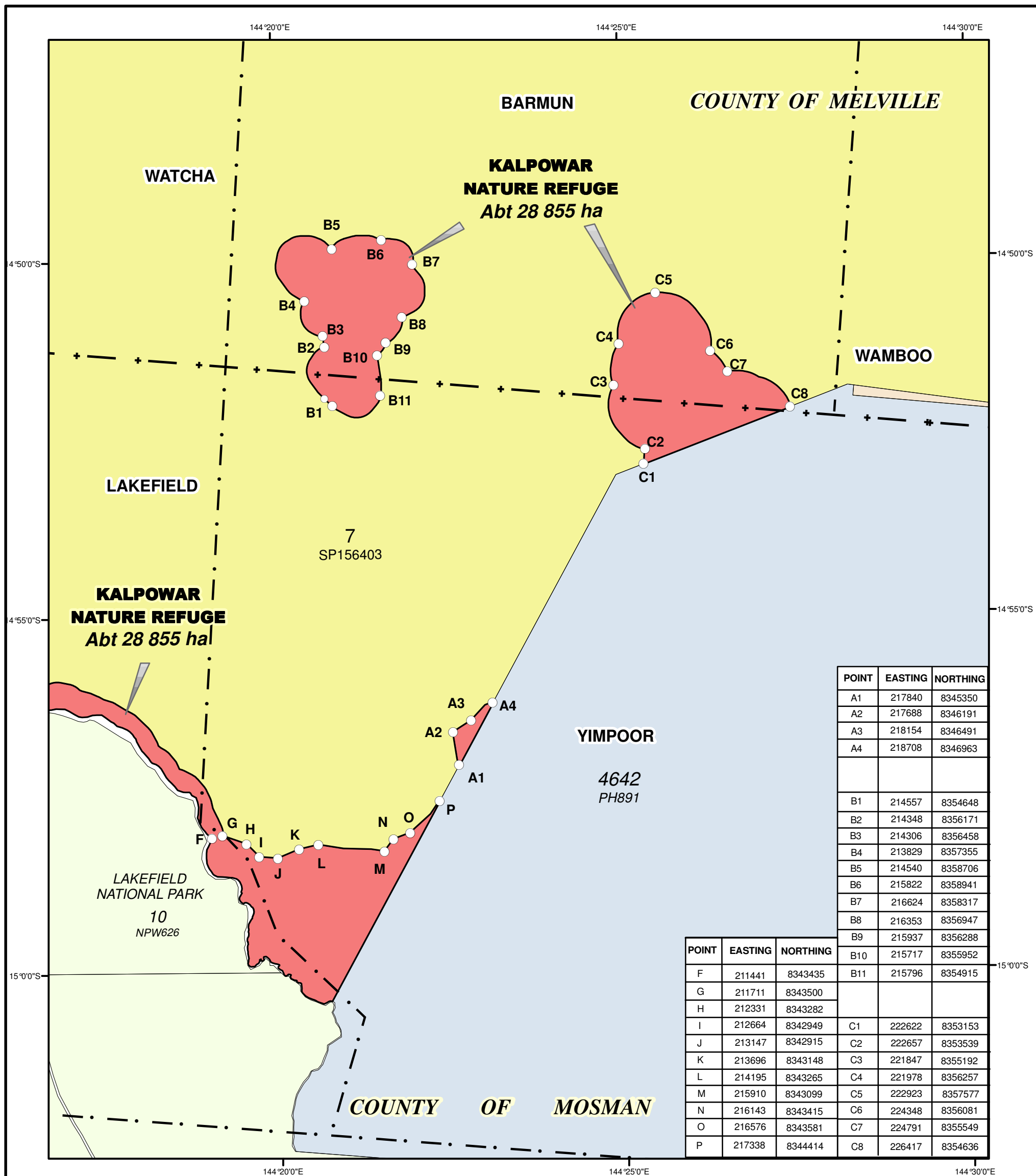
Prepared by Tenure Actions Branch, EPA Date: 12/03/2007  
Produced to delineate the boundaries of the Nature Refuge under the provisions of the Nature Conservation Act 1992 and the Survey & Mapping Infrastructure Act 2003.  
© The State of Queensland, Environmental Protection Agency.

**Map Reference**  
1:100 000 7768

**PLAN PA255A**  
**SHEET 2**

ITEM 2





POINT	EASTING	NORTHING
A1	217840	8345350
A2	217688	8346191
A3	218154	8346491
A4	218708	8346963
B1	214557	8354648
B2	214348	8356171
B3	214306	8356458
B4	213829	8357355
B5	214540	8358706
B6	215822	8358941
B7	216624	8358317
B8	216353	8356947
B9	215937	8356288
B10	215717	8355952
B11	215796	8354915
F	211441	8343435
G	211711	8343500
H	212331	8343282
I	212664	8342949
J	213147	8342915
K	213696	8343148
L	214195	8343265
M	215910	8343099
N	216143	8343415
O	216576	8343581
P	217338	8344414
C1	222622	8353153
C2	222657	8353539
C3	221847	8355192
C4	221978	8356257
C5	222923	8357577
C6	224348	8356081
C7	224791	8355549
C8	226417	8354636

## PLAN OF KALPOWAR NATURE REFUGE (SHEET 4)

Kalpowar Nature Refuge (Abt 28 855 ha) shown.....



Scale - 1:100 000  
MGA Zone 55

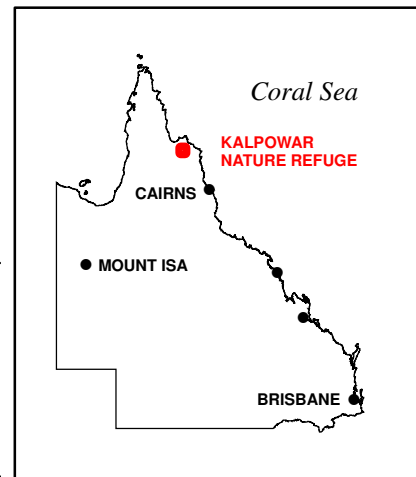


**PARISHES:** BARMUN, LAKEFIELD and YIMPOOR  
**COUNTIES:** MELVILLE  
**LOCALITIES:** LAKEFIELD and STARCKE

**EPA DISTRICT:** CAIRNS  
**LOCAL GOVERNMENT:** COOK SC  
**QPWS DISTRICT/REGION:** CAPE YORK/DRY TROPICS NORTHERN  
**STATE ELECTORATE:** COOK

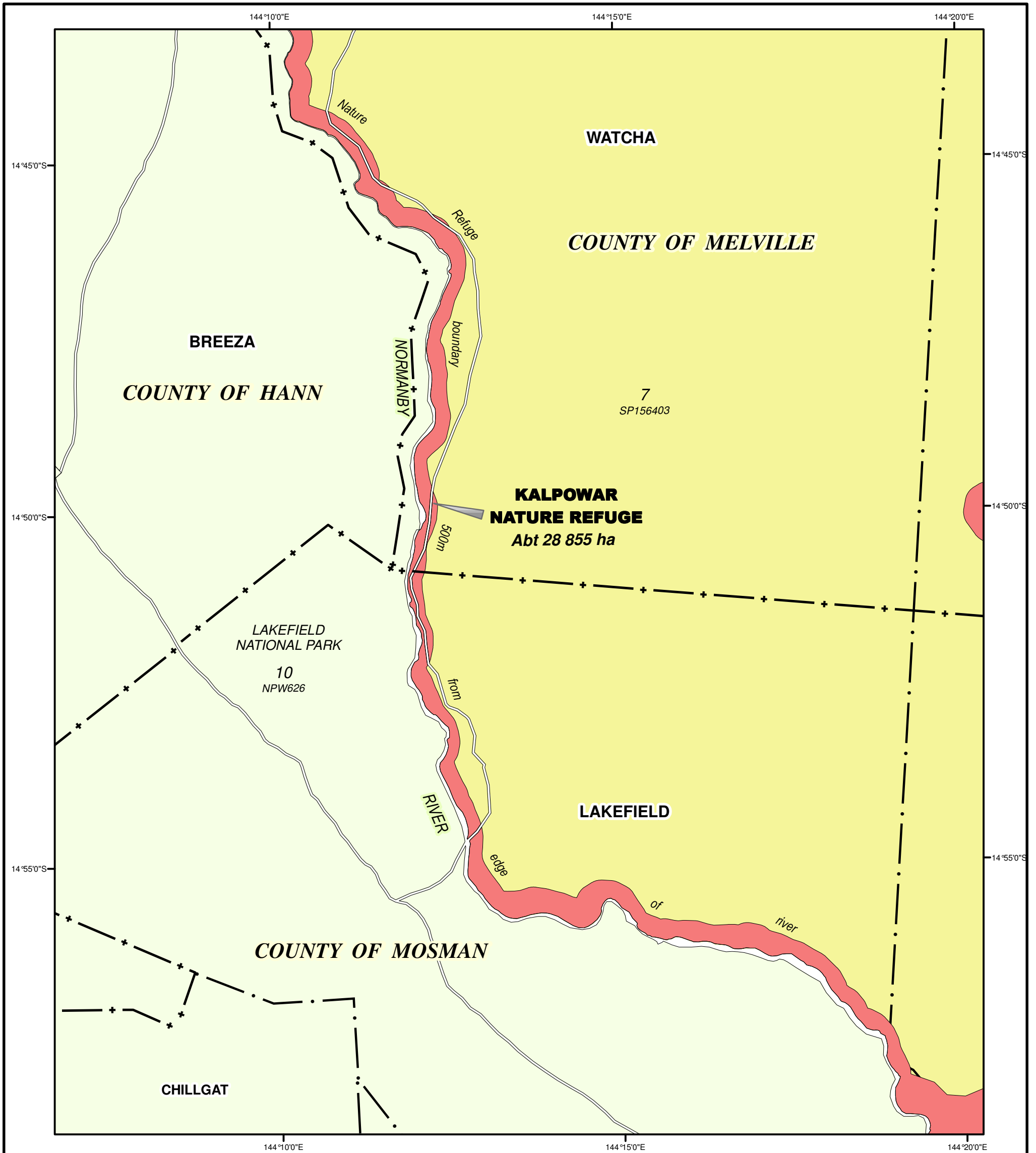
Prepared by Tenure Actions Branch, EPA Date: 12/03/2007  
 Produced to delineate the boundaries of the Nature Refuge under the provisions of the Nature Conservation Act 1992 and the Survey & Mapping Infrastructure Act 2003.  
 © The State of Queensland, Environmental Protection Agency.

**Map Reference**  
1:100 000  
7767,7768



**PLAN PA255A**  
**SHEET 4**

ITEM 2

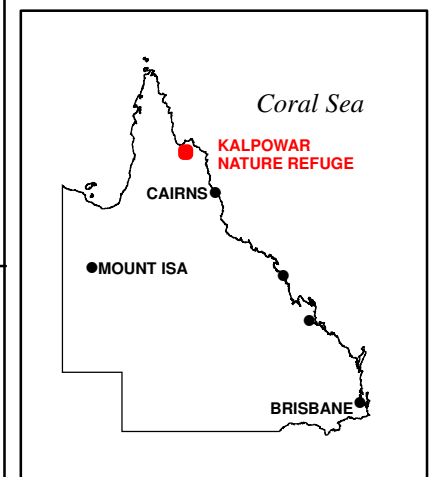


### PLAN OF KALPOWAR NATURE REFUGE (SHEET 3)

Kalpowar Nature Refuge (Abt 28 855 ha) shown.....



Scale - 1:100 000  
MGA Zone 55



**PARISH:** LAKEFIELD, WATCHA and YIMPOOR  
**COUNTY:** MELVILLE  
**LOCALITY:** BIRTHDAY PLAINS and LAKEFIELD

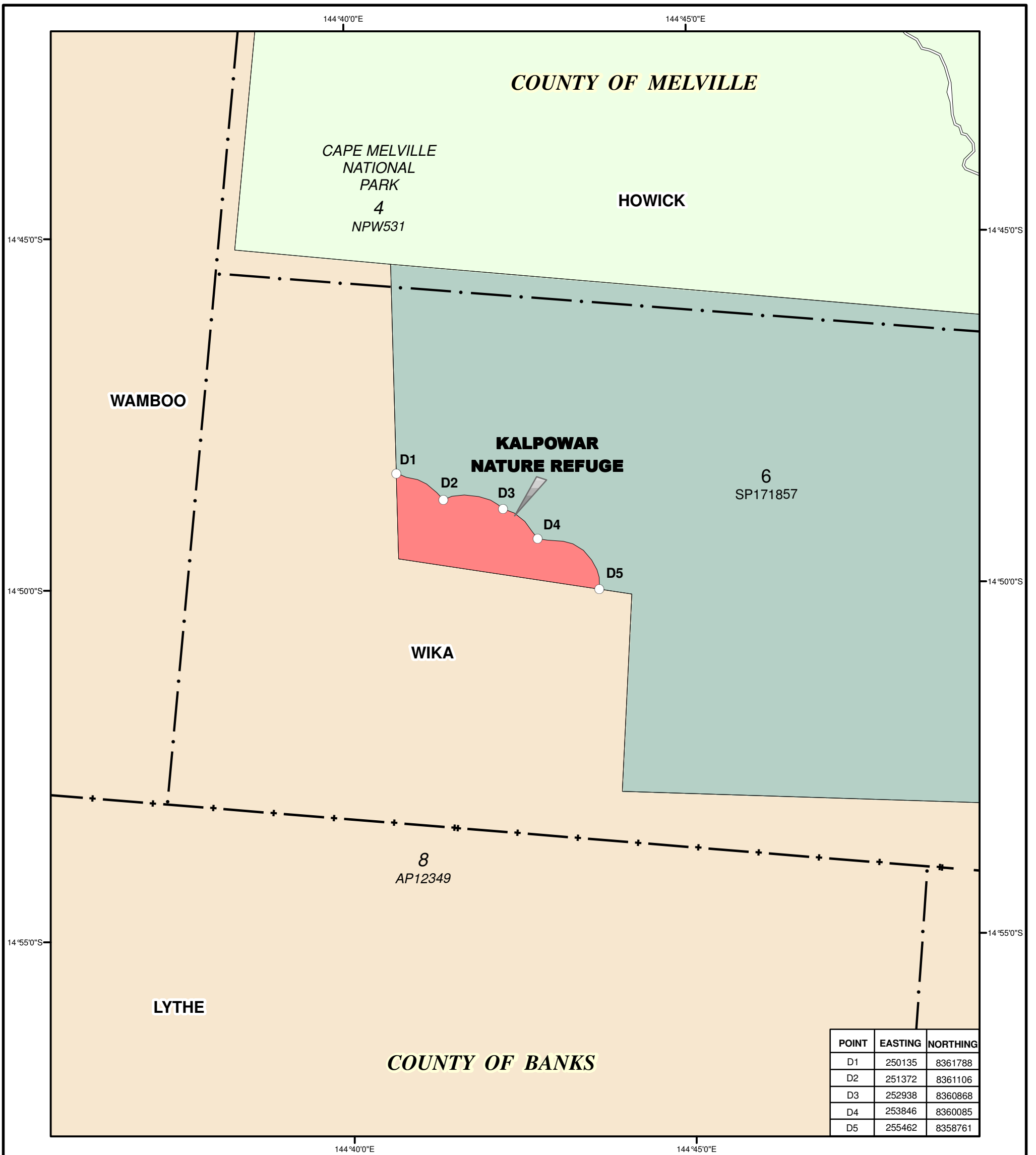
**EPA DISTRICT:** CAIRNS  
**LOCAL GOVERNMENT:** COOK SC  
**QPWS DISTRICT/REGION:** CAPE YORK/DRY TROPICS NORTHERN  
**STATE ELECTORATE:** COOK

Prepared by Tenure Actions Branch, EPA Date: 12/03/2007  
Produced to delineate the boundaries of the Nature Refuge under the provisions of the Nature Conservation Act 1992 and the Survey & Mapping Infrastructure Act 2003.  
© The State of Queensland, Environmental Protection Agency.

**Map Reference**  
1:100 000 7768

**PLAN PA255A**  
**SHEET 3**

ITEM 2

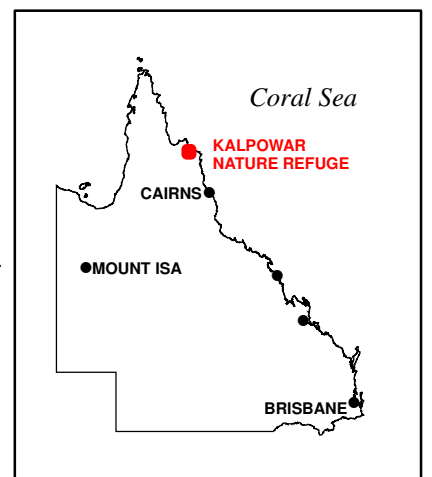


## PLAN OF KALPOWAR NATURE REFUGE (SHEET 5)

Kalpowar Nature Refuge (Abt 28 855 ha) shown.....



Scale - 1:100 000  
MGA Zone 55



**PARISH:** WIKA  
**COUNTY:** MELVILLE  
**LOCALITY:** STARCKE

**EPA DISTRICT:** CAIRNS  
**LOCAL GOVERNMENT:** COOK SC  
**QPWS DISTRICT/REGION:** CAPE YORK/DRY TROPICS NORTHERN  
**STATE ELECTORATE:** COOK

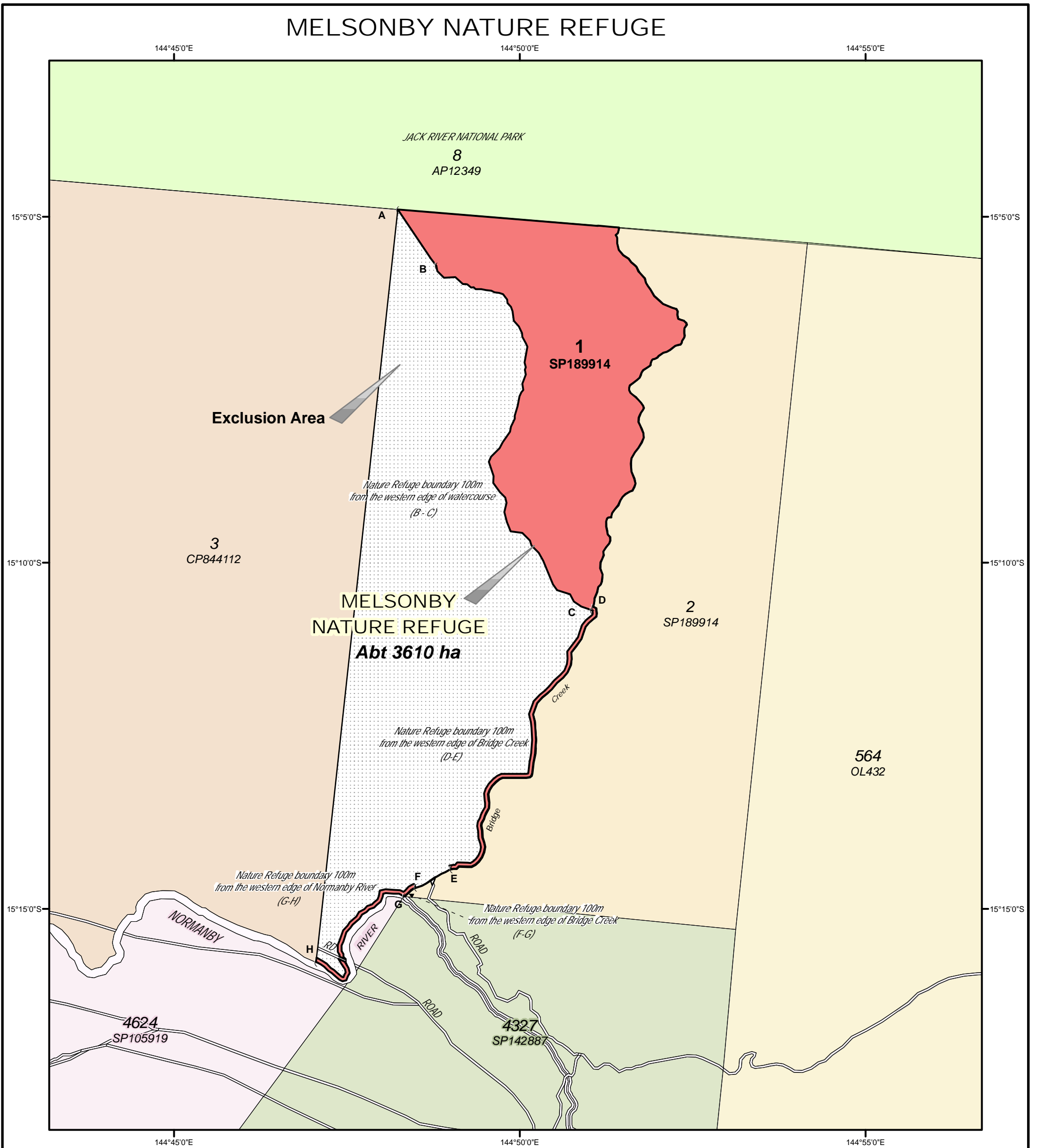
Prepared by Tenure Actions Branch, EPA Date: 12/03/2007  
Produced to delineate the boundaries of the Nature Refuge under the provisions of the Nature Conservation Act 1992 and the Survey & Mapping Infrastructure Act 2003.  
© The State of Queensland, Environmental Protection Agency.

**Map Reference**  
1:100 000 7868

**PLAN PA255A**  
**SHEET 5**

ITEM 2

# MELSONBY NATURE REFUGE



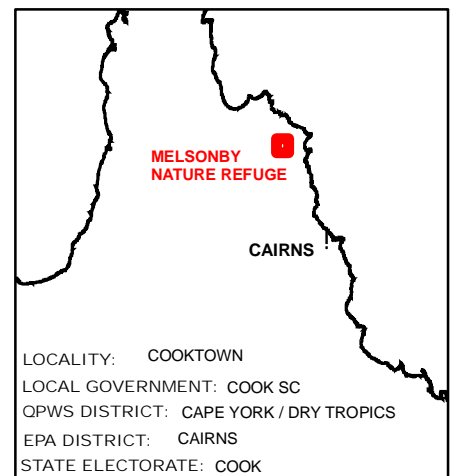
## LEGEND

- Melsonby Nature Refuge
- Exclusion Area



Scale - 1:100 000  
MGA Zone 55

POINT	EASTING	NORTHING
A	263943	8331477
B	264958	8329983
C	269066	8320844
D	269114	8320932
E	265501	8313905
F	264584	8313405
G	264289	8313160
H	262029	8311384



© The State of Queensland Environmental Protection Agency Prepared by Tenure Action Group, EPA Date: 16/10/2006

Produced to delineate the boundaries of the Nature Refuge under the provisions of the Nature Conservation Act 1992, and the Survey and Mapping Infrastructure Act 2003.

Whilst every care is taken to ensure the accuracy of this product the Environmental Protection Agency makes no representations or warranties about its accuracy, reliability, completeness or suitability for any particular purpose. Additionally, the Environmental Protection Agency disclaims all responsibility and all liability (including without limitation, liability in negligence) for all expenses, losses, damages (including indirect or consequential damage) and costs which might be incurred as a result of the product being inaccurate or incomplete in any way and for any reason.

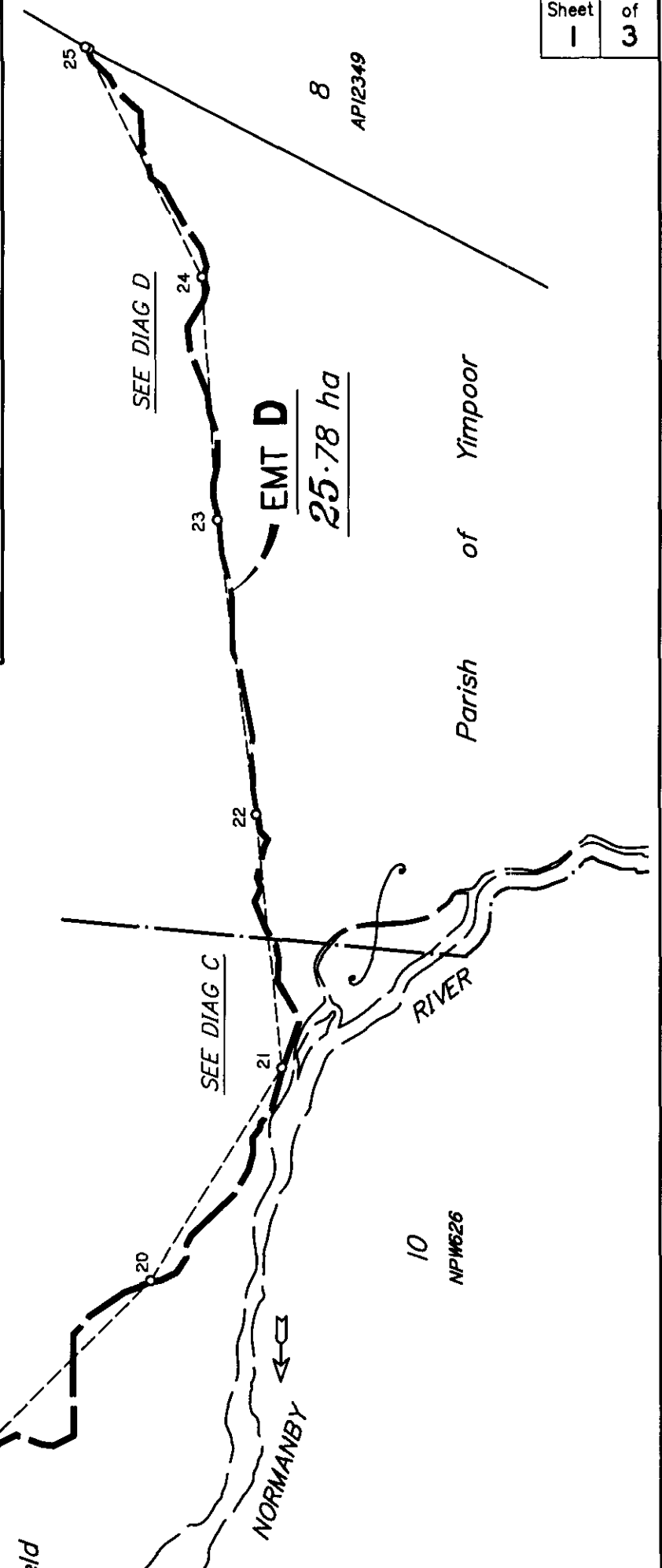
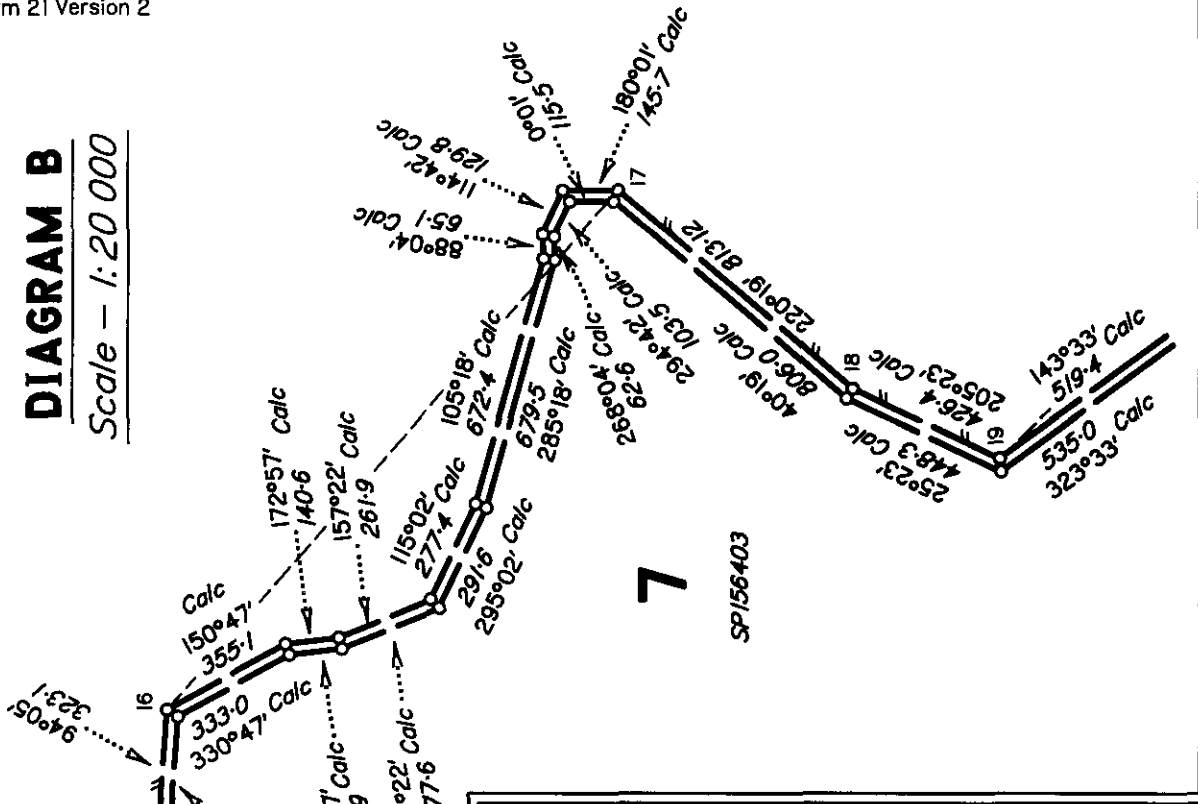
ITEM 2

Land Title Act 1994 ; Land Act 1994  
Form 21 Version 2

**SURVEY PLAN**

Sheet **1** of **3**

**DIAGRAM B**  
Scale - 1:20 000



See sheet 2 for Diagrams A & D & and sheet 3 for Diagram C, reference marks and permanent marks  
 Peg pld at stns 4, 6-8, 10 and 14  
 Cen RFP at stns 9, 11-13, 15, 17 and 18  
 Star pkt at stns 16, 19 and 26  
 Calc boundaries have been calculated from class PB GPS capture of track centrelines and have not been run  
 Emt A 30 wide from stns 3-7 & 12-25



Line	Bearing	Dist
1-14	100°16'50"	1864.13
8-9	208°49'20"	28.85
10-11	155°22'35"	48.75
10-14	53°46'30"	713.3
16-17	130°44'30"	1813.87
19-20	135°34'05"	2717.1
20-21	121°50'40"	2515.55
21-22	84°11'50"	2561.1
22-23	82°25'55"	2982.6
22-26	238°53'30"	281.71
23-24	86°28'	2449.78
24-25	63°22'45"	2609.95

I, Leslie Clyde Fehlhaber hereby certify that the land comprised in this plan was surveyed by me personally and by Scott David Littleton, Surveying Graduate, for whose work I accept responsibility, and that the plan is accurate, that the said survey was performed in accordance with the Survey and Mapping Infrastructure Act 2003 and Surveyors Act 2003 and associated Regulations and Standards and that the survey was completed on 21.7.2005

*Leslie Fehlhaber*  
Cadastral Surveyor

17.3.2006.  
Date

0 3km 6km 9km State copyright reserved.

**Plan of Emts A & D in Lot 7 on SPI56403**

Scale: **1:60 000**  
Format: **STANDARD**



**SP171862**

**LAKEFIELD & YIMPOOR** PARISH: COUNTY: **Mosman**

Meridian: *Of SPI56403*

F/N's: *No*

Plan Status:

**711075401**

**CS 403**

\$276.00  
10/10/2007 11:27

**WARNING : Folded or Mutilated Plans will not be accepted.  
Plans may be rolled.  
Information may not be placed in the outer margins.**

Registered

5. Lodged by  
Kathy Eubank  
QPWS  
PO Box 2066 CAIRNS  
Ph. 4046 6770  
kathy.eubank@epa.qld.gov.au  
(Include address, phone number, reference, and Lodger Code)

**1. Certificate of Registered Owners or Lessees.**

I/We Kalpower Aboriginal Land Trust trustee for the Benefit of  
Aboriginal people and their ancestors and descendants,  
and under the Aboriginal Land Act 1991

TIM McGREEN - CHAIRPERSON

ELLA HART - TREASURER

MEGAN SKELTON - SECRETARY  
(Names in full)

\* as Registered Owners of this land agree to this plan and dedicate the Public Use Land as shown hereon in accordance with Section 50 of the Land Title Act 1994.

\* as Lessees of this land agree to this plan.

Tim McGreen  
ELLA HART  
MEGAN SKELTON  
Signature of \*Registered Owners \*Lessees



13.9.2007

6. Existing			Created		
Title Reference	Lot	Plan	Lots	Emts	Road
50589908	7	SP156403		A & D	

**Noting Allocations**

Dealing	Lots to be encumbered
709246782	7

\* Rule out whichever is inapplicable

**2. Local Government Approval.**

\*  
hereby approves this plan in accordance with the :  
%

Dated this ..... day of .....

..... #

..... #

\* Insert the name of the Local Government. % Insert Integrated Planning Act 1997 or  
# Insert designation of signatory or delegation Local Government (Planning & Environment) Act 1990

**3. Plans with Community Management Statement :**

CMS Number :  
Name :

**4. References :**

Dept File : CNS/015596  
Local Govt :  
Surveyor :

Lot 7 on  
SP156403

Orig	Lots

**7. Portion Allocation :**

**8. Map Reference :**  
7768-12444

**9. Locality :**  
Lakefield

**10. Local Government :**  
Cook SC

**11. Passed & Endorsed :**

By : Dept Natural Resources, Mines + Water  
Date : 21/03/2006  
Signed : [Signature]  
Designation : Spatial Information Officer (Surveying)

**12. Building Format Plans only.**

I certify that :  
\* As far as it is practical to determine, no part of the building shown on this plan encroaches onto adjoining lots or road;  
\* Part of the building shown on this plan encroaches onto adjoining \*lots and road

Cadastral Surveyor/Director \* Date  
\*delete words not required

**13. Lodgement Fees :**

Survey Deposit	\$ .....
Lodgement	\$ .....
.....New Titles	\$ .....
Photocopy	\$ .....
Postage	\$ .....
TOTAL	\$ .....

**14. Insert Plan Number**  
**SP171862**



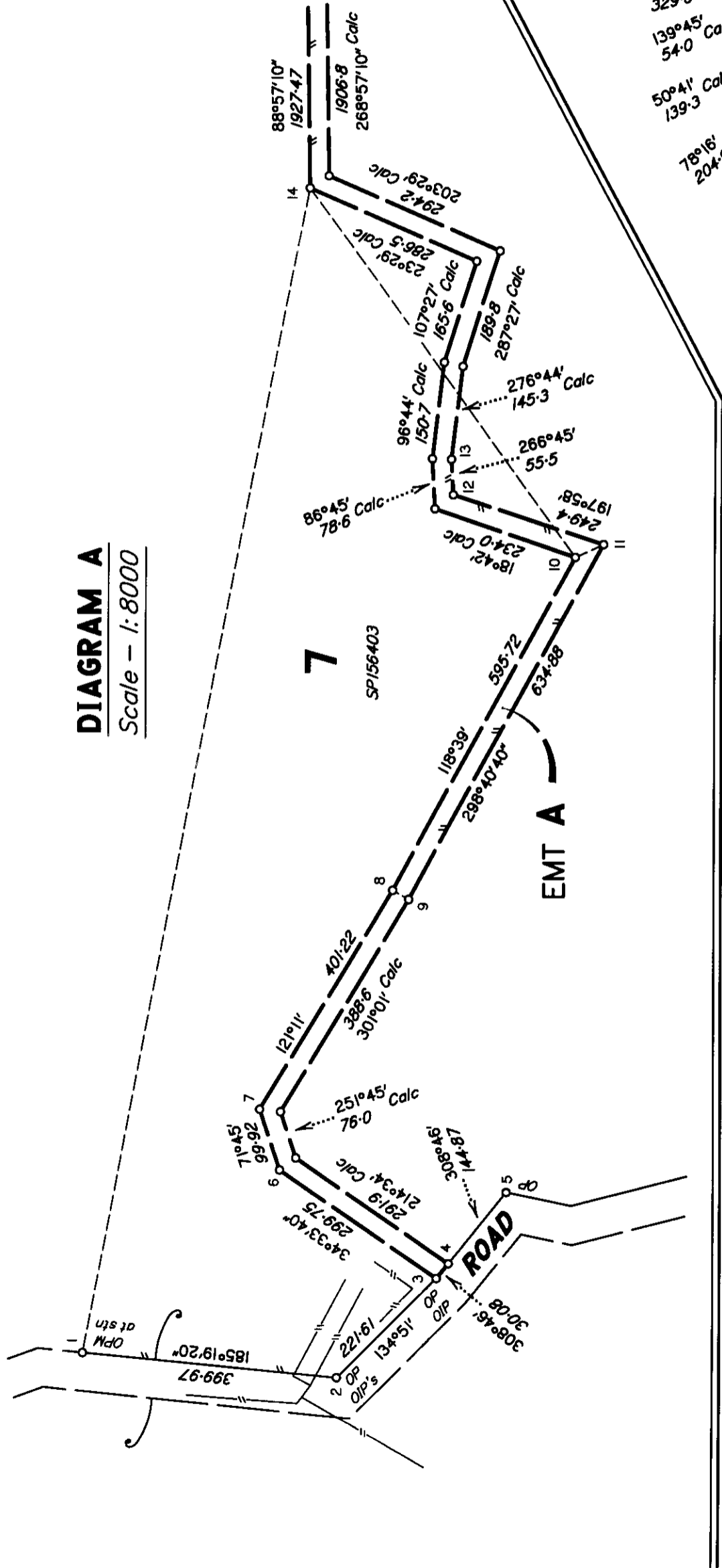
Land Title Act 1994 ; Land Act 1994  
Form 21 Version 2

ADDITIONAL SHEET

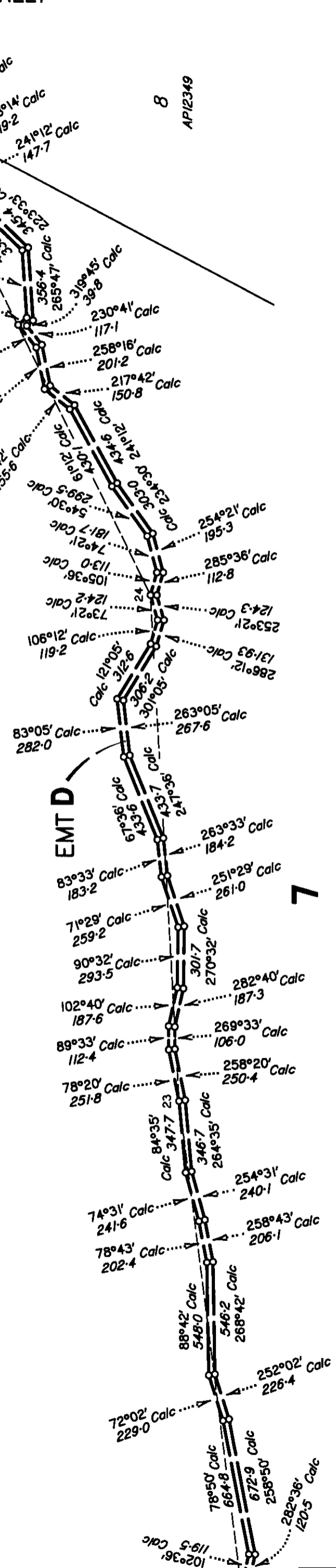
Sheet 2 of 3



**DIAGRAM A**  
Scale - 1:8000



**EMT D**




**DIAGRAM D**  
Scale - 1:20 000

State copyright reserved.

Insert  
Plan  
Number

**SPI171862**



Reference Marks

Stn	To	Origin	Bearing	Dist
2	OIP	SP156403	358°02'	1-652
2	OIP	SP156403	358°02'20"	119-39
3	OIP	SP156403	308°46'	1-755
6	Pin		33°42'30"	0-877
6	Pin		211°47'15"	71-338
7	Pin		121°11'	1-686
8	Pin		118°39'	1-714
10	Pin		155°22'35"	2-37
14	Pin		267°0'	0-88
15	Pin		266°0'	0-88
16	Pin		356°0'	0-485
17	Pin		26°0'	2-02
18	Pin		218°0'	1-02
18	Pin		218°0'	1-02

Permanent Marks

PM	Origin	Bearing	Dist	No
1	SP156403	OPM at station		156615
20		PM pld at station		163589
21		PM pld at station		163590
22		PM pld at station		163591
23		PM pld at station		163592
24		PM pld at station		163593
25	SP156403	OPM at station		163584

DIAGRAM C

Scale - 1:20 000

